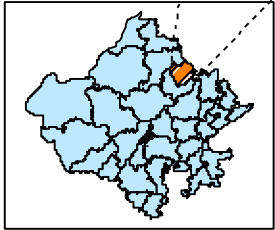
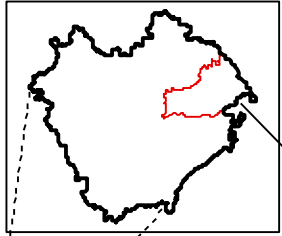




# WATERSHED PRIORITY MAP

## PANCHAYAT SAMITI - BUHANA

### DISTRICT - JHUNJHUNUN



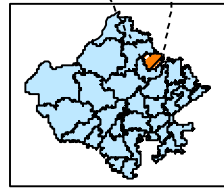
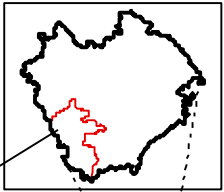
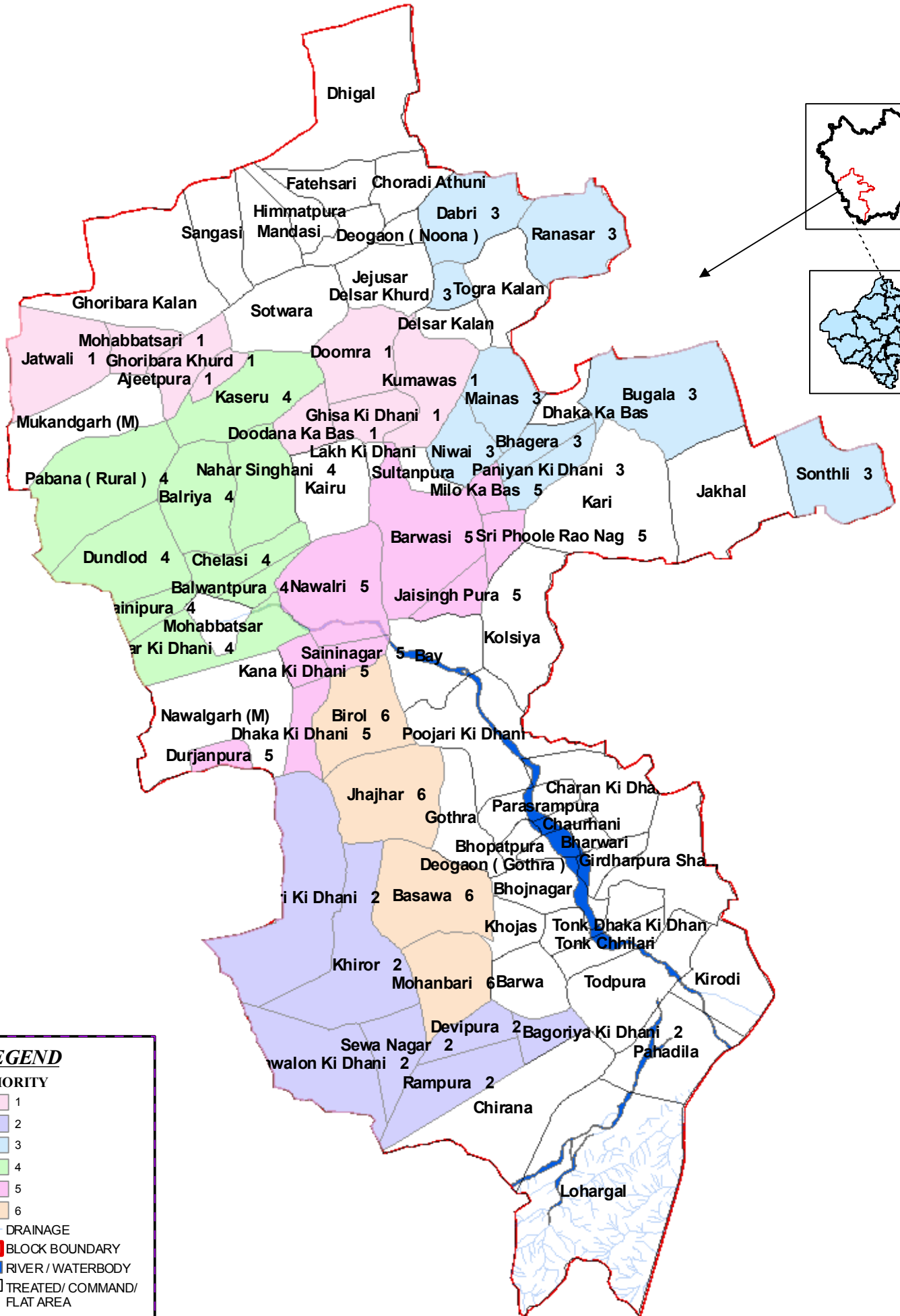




# WATERSHED PRIORITY MAP

## PANCHAYAT SAMITI - NAWALGARH

### DISTRICT - JHUNJHUNUN



**LEGEND**

**PRIORITY**

- 1
- 2
- 3
- 4
- 5
- 6

— DRAINAGE

█ BLOCK BOUNDARY

█ RIVER / WATERBODY

█ TREATED/ COMMAND/ FLAT AREA



















S. No.	District	Name of the project	No. of micro-watersheds proposed to be covered	Name of villages covered	Census Code	Geo. Area of village (ha.)	Proposed project area (ha)	Type of project (Hilly/ Desert/ Others)	Proposed cost (Rs. in lakh)	Weightage under the criteria#													
										i	ii	iii	iv	v	vi	vii	viii	ix	x	xi	xii	xiii	Total
18	Jhunjhunu (UD)	Gudha Gorji	6 Villages	Posana	00749000	912	5861	Desert	879.15	2.5	3	0	10	3	15	15	5	10	10	5	15	0	93.5
				Dhola khera	00748800	1396																	
				Khawason ki dhani	00749500	350																	
				Khedron ki dhani	00749400	342																	
				Bar ki dhani	00749400	361																	
				Gudhagorji	00749700	2500																	
				<b>Total</b>		<b>5861</b>																	
19	Jhunjhunu (JJN)	Durana	13 Villages	Durana	00684900	395	5000	Desert	750.00	2.5	3	0	5	3	15	15	5	10	10	10	15	0	93.5
				Charpura	00685000	360																	
				Bhurasar	681700	625																	
				Hameerwas Rijani	00682000	295																	
				Nayasar	00684500	440																	
				Asuser	00684700	270																	
				Durjanpura	00684800	480																	
				Madansar	00685100	300																	
				Bheemsar	00684200	390																	
				Jalimpura	00684100	97																	
				Rasora	00684300	490																	
				Angasar	00684400	168																	
				Bhurasar ka bas	00681800	690																	
				<b>Total</b>		<b>5000</b>																	
20	Jhunjhunu (NW)	Khioror	7 Villages	Sevanagar	00744200	153	4941	Desert	741.15	2.5	3	0	5	3	15	15	5	10	10	10	15	0	93.5
				Devipura	00744400	1000																	
				Rampura	00744500	410																	
				Bagorio ki dhani	00744600	720																	
				Kemari ki dhani	00743900	399																	
				Garhwalon ki dhani	744000	153																	
				Khioror	00744100	2106																	
				<b>Total</b>		<b>4941</b>																	
21	Jhunjhunu (AL)	Pilani Khurd	7 Villages	Paharsar	00676900	402	5032	Desert	754.80	2.5	5	0	5	3	15	15	7.5	15	10	5	10	0	93
				Sesu	00676800	933																	
				Dulchas	00676700	621																	
				Pilani Khurd	00676500	648																	
				Dhani Kulriya	00676600	367																	
				Dheerasar	00671300	708																	
				Chandwa	00671500	1353																	
				<b>Total</b>		<b>5032</b>																	
22	Jhunjhunu (KTR)	Sheemala	3 No.				2537	Desert	380.55	2.5	3	0	5	5	15	15	7.5	10	10	10	0	10	93.00





S. No.	District	Name of the project	No. of micro-watersheds proposed to be covered	Name of villages covered	Census Code	Geo. Area of village (ha.)	Proposed project area (ha)	Type of project (Hilly/ Desert/ Others)	Proposed cost (Rs. in lakh)	Weightage under the criteria#													Total
										i	ii	iii	iv	v	vi	vii	viii	ix	x	xi	xii	xiii	
26	Jhunjhunu (NW)	Dabari	9 Villages	Sounthali	00741900	420	5314	Desert	797.10	2.5	3	0	5	3	15	15	7.5	10	10	10	10	0	91
				Bugala	00741800	1350																	
				Bhagera	00741600	628																	
				Panniyo ki dhani	00741700	245																	
				Mainash	00739600	702																	
				Niwai	00739700	552																	
				Delsar Khurd	00738200	314																	
				Ranasar	00737900	330																	
				Dabari	00737800	773																	
				<b>Total</b>		<b>5314</b>																	
27	Jhunjhunu (AL)	Birmi	10 Villages	Birmi	00676000	872	5026	Desert	753.90	2.5	5	0	5	3	15	15	5	10	10	5	15	0	90.5
				Hanumanpura	00675600	302																	
				Dhani charan	00675700	243																	
				Hameerwas	00675800	383																	
				Khidarsar	00675900	525																	
				Puriya	00676300	259																	
				Bas Puriya	00676100	392																	
				Naya bas	00676200	197																	
				Patoda	00677300	1331																	
				Kabeersar	00676400	522																	
				<b>Total</b>		<b>5026</b>																	
28	Jhunjhunu (BU)	Gadakhera	13 Village	Gadakheda	00715500	659	5699	Desert	854.85	2.5	3	0	5	5	15	15	5	5	10	10	15	0	90.50
				Silarpuri	00721400	394																	
				Rajpura	00721600	257																	
				Raipur Jatan	00721300	590																	
				Dhadot Kalan	00721000	548																	
				Goth	00720900	516																	
				Dhadot Khurd	00721100	420																	
				Jeewanniwas	00721200	160																	
				Gordhanpura	00722000	129																	
				Kuthaniya	00722100	674																	
				Amarpura Khurd	00722200	417																	
				Bhaisawata Khurd	00720800	505																	
				Bhaisawata Kalan	00720700	430																	
				<b>Total</b>		<b>5699</b>																	
29	Jhunjhunu (KTR)	Madhogradh	5 No.				3157	Desert	473.55	2.5	3	0	5	5	15	15	5	10	10	10	0	10	90.50


















S. No.	District	Name of the project	No. of micro-watersheds proposed to be covered	Name of villages covered	Census Code	Geo. Area of village (ha.)	Proposed project area (ha)	Type of project (Hilly/ Desert/ Others)	Proposed cost (Rs. in lakh)	Weightage under the criteria#														
										i	ii	iii	iv	v	vi	vii	viii	ix	x	xi	xii	xiii	Total	
57	Jhunjhunu (SU)	Lakhu	19 Villages	Lakhu	00714000	292	5117	Desert	767.55	2.5	3	0	5	5	15	15	5	5	10	5	10	0	80.5	
				Dangar	00710300	434																		
				Pichanawa	00714200	348																		
				Ismailpur	00714100	341																		
				Badsari ka bas	00714800	352																		
				Banjharoli	00714900	321																		
				Amarpura kalan	00715100	301																		
				Sirsala	00715200	744																		
				Agwana Kalan	00714700	244																		
				Hamirwas	00714500	271																		
				Salam ka bas	00715000	339																		
				Bisanpura	00714600	209																		
				Choradi Aguni	00708200	573																		
				Pichanawasi	00708300	348																		
				<b>Total</b>		<b>5117</b>																		
58	Jhunjhunu (BU)	Santore	14 Village	Santor	00724100	602	5110	Desert	766.5	2.5	3	0	5	3	15	15	5	5	10	5	10	0	78.50	
				Devlawas	00723600	499																		
				Panthroli	00724500	478																		
				Bamanwas	00724000	328																		
				Meghpur	00724400	343																		
				Gunti	00725800	410																		
				Pathana	00725700	383																		
				Rasulpur	00724200	438																		
				Indersar	00723500	149																		
				Lambi Ahir	00723100	429																		
				Sahad	00723200	546																		
				Thali	00723000	505																		
				<b>Total</b>		<b>5110</b>																		
<b>TOTAL</b>								290560		43726														

  
 अधिशाही अभियन्ता  
 (प्र. सहायक) - ३  
 जिला-परिषद्, मुन्बुर्