




41	Bikaneer	Lalwar	2500	0	2000	560	10	3	0	3	5	15	10	5	5	15	3	5	83.0
42	Bikaneer	Dasi Salsalbanderan	1573	0		1573	5	2	0	3	5	15	15	5	5	15	5	3	83.0
43	Bikaneer	Dupe	1791	500		1291	5	2	0	3	5	15	10	5	5	15	10	5	83.0
44	Bikaneer	Jamwar	1265	500		765	10	3	0	3	5	15	10	5	5	15	5	3	83.0
45	Bikaneer	Khara	5604	1000		4604	5	2	0	3	5	15	10	5	5	15	10	5	83.0
46	Bikaneer	Kilchoo Doodan	1801	1000	700	101	5	10	0	3	5	15	10	5	5	15	5	3	83.0
47	Bikaneer	Moghana	4830	500		4330	5	2	0	3	5	15	10	5	5	15	10	5	83.0
48	Bikaneer	Reopara	1076	0	1000	76	5	2	0	3	5	15	15	5	5	15	5	3	83.0
49	Bikaneer	Seekal	4400	0		4400	5	2	0	3	5	15	15	5	5	15	5	3	83.0
50	Bikaneer	Ambasar	2799	500		2299	5	2	0	3	5	15	10	5	5	15	5	3	82.5
51	Bikaneer	Dandho	5512	500		5012	5	2	0	3	5	15	15	5	5	15	5	3	81.0
52	Bikaneer	Jalwadi	6530	1000		5530	5	2	0	3	5	15	15	5	5	15	5	3	81.0
53	Bikaneer	Kandla	6370	1000		5370	5	2	0	3	5	15	15	5	5	15	5	3	81.0
54	Bikaneer	Lakhoosar	6664	500		6164	5	2	0	3	5	15	15	5	5	15	5	3	81.0
55	Bikaneer	Heren	3325	0		3325	5	2	0	3	5	15	15	5	5	15	5	3	81.0
56	Bikaneer	Kalar	9314	500		8814	5	2	0	3	5	15	15	5	5	15	5	3	81.0
57	Bikaneer	Kesar Desar Gangagaran	791	0		791	7.5	3	0	5	5	15	10	5	5	15	5	3	80.5
58	Bikaneer	Wadwaner Sashiberg	951	0		951	7.5	3	0	5	5	15	15	5	5	15	5	3	80.5
59	Bikaneer	Kolagar	1657	500	600	1057	3	5	0	5	5	15	15	5	5	15	5	3	80.0
60	Bikaneer	Kesar Desar Jara	3529	1000		2529	4	3	0	5	5	15	10	5	5	15	5	3	80.0
61	Bikaneer	Lalwadese	4356	1000		3356	5	3	0	5	5	15	10	5	5	15	5	3	80.0
62	Bikaneer	Anandgar	2046	0	2000	46	2.5	3	0	5	5	15	15	5	5	15	5	3	78.5
63	Bikaneer	Kalyansar Uarda	1333	0	1000	333	7.5	3	0	5	5	15	10	5	5	15	5	3	78.5
64	Bikaneer	Kalyansar	6475	1000		5475	2.5	3	0	5	5	15	10	5	5	15	5	3	78.5
65	Bikaneer	Dandisar	6502	1500		5002	4	3	0	5	5	15	10	5	5	15	5	3	78.0
66	Bikaneer	Dakota	2605	0		2605	5	3	0	5	5	15	10	5	5	15	5	3	78.0
67	Bikaneer	Kalyansar Baga	1692	0	1500	192	8	3	0	5	5	15	10	5	5	15	5	3	78.0
68	Bikaneer	Kalyansar Beekan	3559	0		3559	5	3	0	5	5	15	10	5	5	15	5	3	78.0
69	Bikaneer	Kesar Desar Bomas	2355	500		1855	3	3	0	5	5	15	10	5	5	15	5	3	76.0
70	Bikaneer	Ravsar	8686	2000		6686	5	3	0	5	5	15	10	5	5	15	5	3	76.0
71	Bikaneer	Tigrasar	7285	1500		5785	5	3	0	5	5	15	10	5	5	15	5	3	76.0
72	Bikaneer	Bhejotasar	362	0		362	2.5	3	0	5	5	15	10	5	5	15	5	3	75.5
73	Bikaneer	Sandhawa Padhanagar	1080	0		1080	3	4	0	5	5	15	10	5	5	15	5	3	75.0
74	Bikaneer	Gol Pratapsingh	1766	0		1766	0	2	0	0	5	15	15	5	5	15	5	3	73.0
75	Bikaneer	Sandhawa Chaudhan	2575	0		2575	5	2	0	5	5	15	10	5	5	15	5	3	73.0
76	Bikaneer	Saratsinghpura	1320	0		1320	2.5	3	0	5	5	15	10	5	5	15	5	3	72.5
77	Bikaneer	Mooragar	6850	500		6350	5	3	0	5	5	15	10	5	5	15	5	3	71.0
78	Bikaneer	Namra Ka Bag	845	0		845	2	3	0	5	5	15	10	5	5	15	5	3	71.0
79	Bikaneer	Saras	2898	500		2398	5	3	0	5	5	15	10	5	5	15	10	5	66.0
80	Bikaneer	Ravansar Kalthanagar	2058	0		2058	0	3	0	0	4	15	10	5	5	5	0	4	63.0
81	Bikaneer	Nagar Parvato	2117	500		1617	0	3	0	0	0	10	10	0	0	0	0	0	18.0
82	Bikaneer	S Dka	1888	0		1888	0	4	0	0	0	0	0	0	0	0	0	0	5.0
83	Bikaneer	Bhadrasar	619	0		619	0	0	0	0	0	0	0	0	0	0	0	0	3.0
84	Bikaneer	Shadha	2831	0		2831	0	0	0	0	0	0	0	0	0	0	0	0	5.0
85	Bikaneer	Bhadrasingh (Koth)	2963	500		2463	0	0	0	0	0	0	0	0	0	0	0	0	5.0
86	Bikaneer	Bhadrasingh	2445	0		2445	0	0	0	0	0	0	0	0	0	0	0	0	5.0
87	Bikaneer	Bhadrasingh	2887	0		2887	0	0	0	0	0	0	0	0	0	0	0	0	5.0


 परिशिष्टी संविधान (अ) संसद  
 जिल्हा परिषद (ग्रामीण प्रकोट)  
 येरवठा नगर


88	Bikaner	Bhingsor (Rural)	982	0					930	0	0	0	0	0	0	0	0	0	0	0	0	0	0	0	5.9		
89	Bikaner	Chak Garbi (Rural)	5885	0					3,845	0	0	0	0	0	0	0	0	0	0	0	0	0	0	0	3	5.9	
90	Bikaner	Chagalva	8022	0					4,022	0	0	0	0	0	0	0	0	0	0	0	0	0	0	0	3	5.9	
91	Bikaner	Deshok (Rural)	11	0					11	0	0	0	0	0	0	0	0	0	0	0	0	0	0	0	0	5.9	
92	Bikaner	Dholera No. 1	1590	0					1,590	0	0	0	0	0	0	0	0	0	0	0	0	0	0	0	3	5.9	
93	Bikaner	Dholera No. 2	263	0					263	0	0	0	0	0	0	0	0	0	0	0	0	0	0	0	3	5.9	
94	Bikaner	Dholeraurgi (Rural)	1104	0					1,104	0	0	0	0	0	0	0	0	0	0	0	0	0	0	0	3	5.9	
95	Bikaner	Gersar	2037	2000					37	0	0	0	0	0	0	0	0	0	0	0	0	0	0	0	3	5.9	
96	Bikaner	Hwasagar	1886	160					1,486	0	0	0	0	0	0	0	0	0	0	0	0	0	0	0	3	5.9	
97	Bikaner	Jagdewalla	2544	0					2,544	0	0	0	0	0	0	0	0	0	0	0	0	0	0	0	3	5.9	
98	Bikaner	Jachor (Rural)	7583	0					7,583	0	0	0	0	0	0	0	0	0	0	0	0	0	0	0	3	5.9	
99	Bikaner	Kheeroo	1538	0					1,538	0	0	0	0	0	0	0	0	0	0	0	0	0	0	0	3	5.9	
100	Bikaner	Lalisinghpura	259	0					259	0	0	0	0	0	0	0	0	0	0	0	0	0	0	0	3	5.9	
101	Bikaner	Malsiyva	2554	500					2,054	0	0	0	0	0	0	0	0	0	0	0	0	0	0	0	3	5.9	
102	Bikaner	Nagarar Sangri	771	500					271	0	0	0	0	0	0	0	0	0	0	0	0	0	0	0	3	5.9	
103	Bikaner	Napsar	7759	1000					6,759	0	0	0	0	0	0	0	0	0	0	0	0	0	0	0	3	5.9	
104	Bikaner	Parasar	946	946					0	0	0	0	0	0	0	0	0	0	0	0	0	0	0	0	3	5.9	
105	Bikaner	Ransar	1252	0					1,252	0	0	0	0	0	0	0	0	0	0	0	0	0	0	0	3	5.9	
106	Bikaner	Ransar	1255	0					1,255	0	0	0	0	0	0	0	0	0	0	0	0	0	0	0	3	5.9	
107	Bikaner	Ramesar Panchayat	1014	1000					14	0	0	0	0	0	0	0	0	0	0	0	0	0	0	0	3	5.9	
108	Bikaner	Roopnagar	2806	0					2,806	0	0	0	0	0	0	0	0	0	0	0	0	0	0	0	3	5.9	
109	Bikaner	Sarab Achajan	261	0					261	0	0	0	0	0	0	0	0	0	0	0	0	0	0	0	3	5.9	
110	Bikaner	Sarab Boda	2363	0					2,363	0	0	0	0	0	0	0	0	0	0	0	0	0	0	0	3	5.9	
111	Bikaner	Sarab Harkapur Haroon	418	0					418	0	0	0	0	0	0	0	0	0	0	0	0	0	0	0	3	5.9	
112	Bikaner	Sarab Karam	261	0					261	0	0	0	0	0	0	0	0	0	0	0	0	0	0	0	3	5.9	
113	Bikaner	Sarab Koppal	1091	0					1,091	0	0	0	0	0	0	0	0	0	0	0	0	0	0	0	3	5.9	
114	Bikaner	Sarab Koppal	4998	0					4,998	0	0	0	0	0	0	0	0	0	0	0	0	0	0	0	3	5.9	
115	Bikaner	Sarab (Rural)	1810	0					1,810	0	0	0	0	0	0	0	0	0	0	0	0	0	0	0	3	5.9	
116	Bikaner	Lilasar	3227	500					2,727	0	0	0	0	0	0	0	0	0	0	0	0	0	0	0	3	5.9	
			374542	47946					170004																		

बिकरानी अडिमेन्टा (अ) मरालण  
जिला पाण्ड (प्रामाण प्रदाह)  
डीकानेर

प्रामाण प्रदाह  
जिला पाण्ड, मरालण

PPR 6: Prioritized list of projects proposed for sanction during the financial year

Khaжуwala																								
S.N	Name of Block	Name of Village	Geographical Area	Sanctioned up to Pre IWMP	Sanctioned Under IWMP 2009-10	Sanctioned Under IWMP 2010-11	A/m Framed Under IWMP 2011-12	Remaining area	Weightage under the criteria													Total	Remarks	
									i	ii	iii	iv	v	vi	vii	viii	ix	x	xi	xii	xiii			xiv
1	Khajuwala	Banla	1277	500			1000	1,777	7.5	10	0	0	5	3	15	15	5	5	15	5	5	5	52.5	
2	Khajuwala	Bancharwala	5568	500			3500	1,668	7.5	10	0	3	5	15	15	5	5	15	5	5	5	5	70.5	
3	Khajuwala	Karnar Bhatyan	9804	0			5000	4,804	7.5	10	0	3	5	15	15	5	5	15	5	5	5	5	70.5	
4	Khajuwala	Bhanwarwala	2448	0			1600	848	7.5	2	0	1	3	15	15	5	5	15	5	5	5	5	83.5	
5	Khajuwala	Barjoo	4513	500			2500	1,513	5	5	0	3	5	15	15	5	5	15	5	5	5	5	33.0	
6	Khajuwala	Amarpura	20370	0			20,370	5	10	0	3	5	15	10	5	5	15	5	5	5	5	5	33.0	
7	Khajuwala	Motigarh	9030	1000			4000	4,030	5	5	0	3	5	15	15	5	5	15	5	5	5	5	53.0	
8	Khajuwala	Soratar	9291	0				9,291	7.5	3	0	3	5	15	15	5	5	15	5	5	5	5	78.5	
9	Khajuwala	1 Bm-2Bd (Shiv Nagar)	2746	0				2,746	0	0	0	0	0	0	0	0	0	0	0	0	0	0	5.0	
10	Khajuwala	2 Dkd	2642	0				2,642	0	0	0	0	0	0	0	0	0	0	0	0	0	0	5.0	
11	Khajuwala	2 Ph	794	0				794	0	0	0	0	0	0	0	0	0	0	0	0	0	0	5.0	
12	Khajuwala	3 BH(A)	355	0				355	0	0	0	0	0	0	0	0	0	0	0	0	0	0	5.0	
13	Khajuwala	3 Km (Sukhoteopur)	1611	0				3,611	0	0	0	0	0	0	0	0	0	0	0	0	0	0	5.0	
14	Khajuwala	4 Dkd	1844	500				1,344	0	0	0	0	0	0	0	0	0	0	0	0	0	0	5.0	
15	Khajuwala	4 Riv(Rampr Ahad)	1443	0				1,443	0	0	0	0	0	0	0	0	0	0	0	0	0	0	5.0	
16	Khajuwala	5 Ph(A)	787	0				787	0	0	0	0	0	0	0	0	0	0	0	0	0	0	5.0	
17	Khajuwala	6 Sam(A)	1436	0				1,436	0	0	0	0	0	0	0	0	0	0	0	0	0	0	5.0	
18	Khajuwala	8 Dkd	1888	0				1,888	0	0	0	0	0	0	0	0	0	0	0	0	0	0	5.0	
19	Khajuwala	10 Dh(A)	2141	500				1,641	0	0	0	0	0	0	0	0	0	0	0	0	0	0	5.0	
20	Khajuwala	16 Dkd	1515	0				1,515	0	0	0	0	0	0	0	0	0	0	0	0	0	0	5.0	
21	Khajuwala	Adoni	2543	0				2,543	0	0	0	0	0	0	0	0	0	0	0	0	0	0	5.0	
22	Khajuwala	Amcewala	3221	0				3,221	0	0	0	0	0	0	0	0	0	0	0	0	0	0	5.0	
23	Khajuwala	Bhanipura	17469	0				17,469	0	0	0	0	0	0	0	0	0	0	0	0	0	0	5.0	
24	Khajuwala	Chakota	1678	0				1,678	0	0	0	0	0	0	0	0	0	0	0	0	0	0	5.0	
25	Khajuwala	Dhodra	5485	0				5,485	0	0	0	0	0	0	0	0	0	0	0	0	0	0	5.0	
26	Khajuwala	Ganeshwala	1187	0				1,187	0	0	0	0	0	0	0	0	0	0	0	0	0	0	5.0	
27	Khajuwala	Gangajal	1010	0				3,010	0	0	0	0	0	0	0	0	0	0	0	0	0	0	5.0	
28	Khajuwala	Goghwala	5948	0				4,948	0	0	0	0	0	0	0	0	0	0	0	0	0	0	5.0	
29	Khajuwala	Jaganmohar	442	0				442	0	0	0	0	0	0	0	0	0	0	0	0	0	0	5.0	
30	Khajuwala	Jhorwala	809	0				1,809	0	0	0	0	0	0	0	0	0	0	0	0	0	0	5.0	
31	Khajuwala	Jodhasar	25719	0				25,719	0	0	0	0	0	0	0	0	0	0	0	0	0	0	5.0	
32	Khajuwala	Karampura	10772	0				4,077	0	0	0	0	0	0	0	0	0	0	0	0	0	0	5.0	
33	Khajuwala	Nakari	5145	0				3,145	0	0	0	0	0	0	0	0	0	0	0	0	0	0	5.0	
34	Khajuwala	Paholwan Ka Bora	3913	0				3,113	0	0	0	0	0	0	0	0	0	0	0	0	0	0	5.0	
35	Khajuwala	Phalawali	2045	0				2,045	0	0	0	0	0	0	0	0	0	0	0	0	0	0	5.0	
36	Khajuwala	Poojar	3034	0				3,034	0	0	0	0	0	0	0	0	0	0	0	0	0	0	5.0	
37	Khajuwala	Ramni	1534	0				1,534	0	0	0	0	0	0	0	0	0	0	0	0	0	0	5.0	

  
 जिला पंचायत, खजुवाला  
 जिला पंचायत (ग्राम्यण प्रकल्प)  
 बीकानेर



PPR 6: Prioritized list of projects proposed for sanction during the financial year

Sl. No	Name of Block	Name of Village	Geographical Area	Sanctioned upto Pre IWMF	Sanctioned Under IWMF 2008-09	Sanction Under IWMF 2010-11	New Project Under IWMF 2011-12	Remaining amt	Weights under the criteria																						Remarks
									Weights under the criteria																						
									1	2	3	4	5	6	7	8	9	10	11	12	13	14	15	16	17	18	19	20	21	22	
1	Kolhapur	Nharika Pitru Nani	2,99	1,292	1,300		706	5.0	10.0	0.0	10.0	5.0	15.0	15.0	5.0	5.0	15.0	5.0	5.0	15.0	5.0	5.0									
2	Kolhapur	Solapur	3,117	7,212			876	10.0	10.0	0.0	5.0	15.0	15.0	5.0	5.0	15.0	5.0	5.0	15.0	5.0	5.0										
3	Kolhapur	Bhuli Ka Ger	663			60%	57	5.0	5.0	0.0	5.0	5.0	5.0	5.0	5.0	5.0	5.0	5.0	5.0	5.0	5.0										
4	Kolhapur	Soanaj Sakhare	478	939			314	5.0	10.0	0.0	10.0	5.0	15.0	15.0	5.0	5.0	15.0	5.0	15.0	5.0	5.0										
5	Kolhapur	Nakharekar	1,899	2,938	300		290	5.0	5.0	0.0	10.0	5.0	15.0	15.0	5.0	5.0	15.0	5.0	15.0	5.0	5.0										
6	Kolhapur	Swanta Bhatkar	1,474	1,501			732	5.0	10.0	0.0	5.0	5.0	15.0	15.0	5.0	5.0	15.0	5.0	15.0	5.0	5.0										
7	Kolhapur	Bhambur Ka Gram	1,383	343		1,250	403	5.0	5.0	0.0	10.0	5.0	15.0	15.0	5.0	5.0	15.0	5.0	15.0	5.0	5.0										
8	Kolhapur	Bhambur Havelnagar	442	691			247	5.0	10.0	0.0	5.0	5.0	15.0	15.0	5.0	5.0	15.0	5.0	15.0	5.0	5.0										
9	Kolhapur	Daund	3,729		3,747		1,274	5.0	10.0	0.0	5.0	5.0	15.0	15.0	5.0	5.0	15.0	5.0	15.0	5.0	5.0										
10	Kolhapur	Shikhar	1,928	60	1,988		324	5.0	10.0	0.0	5.0	5.0	15.0	15.0	5.0	5.0	15.0	5.0	15.0	5.0	5.0										
11	Kolhapur	Kamdar Bhatkar	2,349	500		1,849	460	5.0	10.0	0.0	10.0	5.0	15.0	15.0	5.0	5.0	15.0	5.0	15.0	5.0	5.0										
12	Kolhapur	Mattar Nal	850	900			329	5.0	10.0	0.0	10.0	5.0	15.0	15.0	5.0	5.0	15.0	5.0	15.0	5.0	5.0										
13	Kolhapur	Lohar	1,262	500		1,300	344	5.0	10.0	0.0	10.0	5.0	15.0	15.0	5.0	5.0	15.0	5.0	15.0	5.0	5.0										
14	Kolhapur	Chandnagar	1,629	500			1,228	5.0	10.0	0.0	10.0	5.0	15.0	15.0	5.0	5.0	15.0	5.0	15.0	5.0	5.0										
15	Kolhapur	Malgum Ka Bazar	292	500			202	5.0	5.0	0.0	10.0	5.0	15.0	15.0	5.0	5.0	15.0	5.0	15.0	5.0	5.0										
16	Kolhapur	Kharu Lohar	2,786	500	4,000	1,200	484	5.0	10.0	0.0	5.0	5.0	15.0	15.0	5.0	5.0	15.0	5.0	15.0	5.0	5.0										
17	Kolhapur	Narasur	1,974	0	4,000	600	794	5.0	10.0	0.0	5.0	5.0	15.0	15.0	5.0	5.0	15.0	5.0	15.0	5.0	5.0										
18	Kolhapur	Tokla	4,443	3,500	3,500		17	5.0	10.0	0.0	10.0	5.0	15.0	15.0	5.0	5.0	15.0	5.0	15.0	5.0	5.0										
19	Kolhapur	Bhambur	3,171	260			1,671	5.0	5.0	0.0	5.0	5.0	15.0	15.0	5.0	5.0	15.0	5.0	15.0	5.0	5.0										
20	Kolhapur	Hinguraj Nagar	2,474	600	700		184	5.0	5.0	0.0	5.0	5.0	15.0	15.0	5.0	5.0	15.0	5.0	15.0	5.0	5.0										
21	Kolhapur	Kotwar	2,654	500		1,000	75	5.0	10.0	0.0	10.0	5.0	15.0	15.0	5.0	5.0	15.0	5.0	15.0	5.0	5.0										
22	Kolhapur	Dhondkar	1,711	500			57	5.0	5.0	0.0	10.0	5.0	15.0	15.0	5.0	5.0	15.0	5.0	15.0	5.0	5.0										
23	Kolhapur	Haldar	4,513	500		7,000	1,077	5.0	5.0	0.0	5.0	5.0	15.0	15.0	5.0	5.0	15.0	5.0	15.0	5.0	5.0										
24	Kolhapur	Khemdhar	11,934	10,000		6,000	4,055	5.0	10.0	0.0	5.0	5.0	15.0	15.0	5.0	5.0	15.0	5.0	15.0	5.0	5.0										
25	Kolhapur	Kotwar Dam	1,291	200			404	5.0	5.0	0.0	10.0	5.0	15.0	15.0	5.0	5.0	15.0	5.0	15.0	5.0	5.0										
26	Kolhapur	Mahar	2,203	500		1,200	754	5.0	10.0	0.0	10.0	5.0	15.0	15.0	5.0	5.0	15.0	5.0	15.0	5.0	5.0										
27	Kolhapur	Swanta Bhatkar	1,474	10,000			1,474	5.0	10.0	0.0	5.0	5.0	15.0	15.0	5.0	5.0	15.0	5.0	15.0	5.0	5.0										
28	Kolhapur	Hadh Bhatkar	2,197	600			1,997	5.0	10.0	0.0	5.0	5.0	15.0	15.0	5.0	5.0	15.0	5.0	15.0	5.0	5.0										
29	Kolhapur	Bhambur Nakharekar	383	200			83	5.0	2.0	0.0	5.0	5.0	15.0	15.0	5.0	5.0	15.0	5.0	15.0	5.0	5.0										
30	Kolhapur	Dah	2,265	2,000			0	5.0	5.0	0.0	10.0	5.0	15.0	15.0	5.0	5.0	15.0	5.0	15.0	5.0	5.0										
31	Kolhapur	Gavadar	1,608	1,500			0	5.0	10.0	0.0	5.0	5.0	15.0	15.0	5.0	5.0	15.0	5.0	15.0	5.0	5.0										
32	Kolhapur	Kharwar	1,886				1,886	5.0	5.0	0.0	10.0	5.0	15.0	15.0	5.0	5.0	15.0	5.0	15.0	5.0	5.0										
33	Kolhapur	Narasur	2,939	400		1,200	839	5.0	10.0	0.0	10.0	5.0	15.0	15.0	5.0	5.0	15.0	5.0	15.0	5.0	5.0										
34	Kolhapur	Swanta Bhatkar	1,474				0	5.0	10.0	0.0	10.0	5.0	15.0	15.0	5.0	5.0	15.0	5.0	15.0	5.0	5.0										
35	Kolhapur	Lokhar	4,719	900			4,211	5.0	5.0	0.0	10.0	5.0	15.0	15.0	5.0	5.0	15.0	5.0	15.0	5.0	5.0										
36	Kolhapur	Sharda Bhatkar	683	0			683	5.0	10.0	0.0	10.0	5.0	15.0	15.0	5.0	5.0	15.0	5.0	15.0	5.0	5.0										
37	Kolhapur	Bhambur Bhatkar	234	1,900			206	5.0	5.0	0.0	10.0	5.0	15.0	15.0	5.0	5.0	15.0	5.0	15.0	5.0	5.0										
38	Kolhapur	Bhambur Akhorekar	493	0			110	5.0	5.0	0.0	5.0	5.0	15.0	15.0	5.0	5.0	15.0	5.0	15.0	5.0	5.0										
39	Kolhapur	Chai Dhad	2,702	200			290	5.0	10.0	0.0	5.0	5.0	15.0	15.0	5.0	5.0	15.0	5.0	15.0	5.0	5.0										
40	Kolhapur	Chai Dhad	2,702	500			290	5.0	10.0	0.0	5.0	5.0	15.0	15.0	5.0	5.0	15.0	5.0	15.0	5.0	5.0										
41	Kolhapur	Chai Dhad	2,702	1,100			290	5.0	10.0	0.0	5.0	5.0	15.0	15.0	5.0	5.0	15.0	5.0	15.0	5.0	5.0										
42	Kolhapur	Chai Dhad	2,702	1,100			290	5.0	10.0	0.0	5.0	5.0	15.0	15.0	5.0	5.0	15.0	5.0	15.0	5.0	5.0										
43	Kolhapur	Hadh Bhatkar	2,197	1,900			876	5.0	5.0	0.0	10.0	5.0	15.0	15.0	5.0	5.0	15.0	5.0	15.0	5.0	5.0										
44	Kolhapur	Mattar Chitambar	2,449	500			2,949	5.0	5.0	0.0	10.0	5.0	15.0	15.0	5.0	5.0	15.0	5.0	15.0	5.0	5.0										
45	Kolhapur	Narasur	4,413	5,000	1,000		1,017	5.0	5.0	0.0	5.0	5.0	15.0	15.0	5.0	5.0	15.0	5.0	15.0	5.0	5.0										
46	Kolhapur	Swanta Bhatkar	1,474	200			374	5.0	10.0	0.0	5.0	5.0	15.0	15.0	5.0	5.0	15.0	5.0	15.0	5.0	5.0										
47	Kolhapur	Hadh Bhatkar	2,197	1,200			377	5.0	10.0	0.0	5.0	5.0	15.0	15.0	5.0	5.0	15.0	5.0	15.0	5.0	5.0										
48	Kolhapur	Swanta Bhatkar	1,474	1,200			377	5.0	10.0	0.0	5.0	5.0	15.0	15.0	5.0	5.0	15.0	5.0	15.0	5.0	5.0										
49	Kolhapur	Swanta Bhatkar	1,474	1,200			377	5.0	10.0	0.0	5.0	5.0	15.0	15.0	5.0	5.0	15.0	5.0	15.0	5.0	5.0										
50	Kolhapur	Bhambur	3,171	200			79	5.0	5.0	0.0	5.0	5.0	15.0	15.0	5.0	5.0	15.0	5.0	15.0	5.0	5.0										

मुख्य सचिव  
जिला परिषद

अधिसूचना नं. 100/2011  
जिला परिषद (प्रायोजन प्रकल्प)  
डीकावेर

50	Katwa	Madha	2564	0						1680	5.0	10.0	0.0	5.0	5.0	15.0	15.0	5.0	5.0	10.0	0.0	5.0	5.0	80.0
51	Katwa	Shankar Raj Bari	2429	0						2429	5.0	5.0	0.0	5.0	5.0	15.0	15.0	5.0	5.0	15.0	0.0	5.0	5.0	80.0
52	Katwa	Dighan	41799	5000						9499	5.0	5.0	0.0	10.0	5.0	15.0	15.0	0.0	5.0	10.0	0.0	5.0	5.0	78.0
53	Katwa	Kolman	9852	1500						485	5.0	5.0	0.0	10.0	5.0	15.0	15.0	0.0	5.0	10.0	0.0	5.0	5.0	78.0
54	Katwa	Pragathi Mahalan	1305	200						485	5.0	5.0	0.0	10.0	5.0	15.0	15.0	0.0	5.0	10.0	0.0	5.0	5.0	78.0
55	Katwa	Khan Chanan	5347	500						485	5.0	5.0	0.0	5.0	5.0	15.0	15.0	5.0	5.0	10.0	0.0	5.0	5.0	78.0
56	Katwa	Khanani Bari	3117	500					2000	485	5.0	5.0	0.0	5.0	5.0	15.0	15.0	5.0	5.0	10.0	0.0	5.0	5.0	78.0
57	Kokraj	Khishora Para	1355	0						1355	5.0	5.0	0.0	5.0	5.0	15.0	15.0	5.0	5.0	15.0	0.0	5.0	5.0	78.0
58	Kokraj	Katra	3796	0						3796	5.0	10.0	0.0	5.0	5.0	15.0	15.0	5.0	5.0	10.0	0.0	5.0	5.0	78.0
59	Kokraj	Lundara Bhairava	784	0						784	5.0	5.0	0.0	10.0	5.0	15.0	15.0	5.0	5.0	10.0	0.0	5.0	5.0	78.0
60	Kokraj	Makha Khata	399	500						499	5.0	5.0	0.0	5.0	5.0	15.0	15.0	5.0	5.0	10.0	0.0	5.0	5.0	78.0
61	Kokraj	Makha G. Dargah	5304	500						5304	5.0	5.0	0.0	5.0	5.0	15.0	15.0	5.0	5.0	10.0	0.0	5.0	5.0	78.0
62	Kokraj	Makha Wazir	303	0						303	5.0	10.0	0.0	5.0	5.0	15.0	15.0	5.0	5.0	10.0	0.0	5.0	5.0	78.0
63	Kokraj	Sansodhi	1373	1000						173	5.0	5.0	0.0	5.0	5.0	15.0	15.0	5.0	5.0	10.0	0.0	5.0	5.0	78.0
64	Kokraj	Khatra a Jambhala	813	0						813	5.0	10.0	0.0	5.0	5.0	15.0	15.0	5.0	5.0	10.0	0.0	5.0	5.0	77.5
65	Kokraj	Shankh Purba	334	0						334	5.0	10.0	0.0	5.0	5.0	15.0	15.0	5.0	5.0	10.0	0.0	5.0	5.0	77.5
66	Kokraj	Mahad Bhambra	1439	500						939	5.0	5.0	0.0	5.0	5.0	15.0	15.0	5.0	5.0	10.0	0.0	5.0	5.0	76.0
67	Kokraj	Bhatia	1215	500						715	5.0	5.0	0.0	5.0	5.0	15.0	15.0	5.0	5.0	10.0	0.0	5.0	5.0	76.0
68	Kokraj	Bhaji Chakran	388	0						388	5.0	5.0	0.0	5.0	5.0	15.0	15.0	5.0	5.0	10.0	0.0	5.0	5.0	76.0

  
 मुख्या कार्यवाही अधिकारी  
 जिला पंचायत, बीकानेर

जिला पंचायत (अ) समस्त  
 जिला पंचायत (ग्रामीण प्रखण्ड)  
 बीकानेर


70	Kalyan	Chak Bhadra No.2	764	15						225	48	3.0	3.0	0.0	18.0	15.0	13.0	5.0	1.0	10.0	0.0	3.0	76.4	
71	Kalyan	Chak Vishwambhaya	1240	10							230	2.0	3.0	0.0	3.0	3.0	25.0	16.0	5.0	5.0	10.0	3.0	5.0	76.4
72	Kalyan	Chak	1213	10							230	2.0	3.0	0.0	10.0	3.0	15.0	15.0	0.0	0.0	10.0	3.0	5.0	76.4
73	Kalyan	Indra Ka Bala	1452	0							240	5.0	10.0	0.0	3.0	3.0	15.0	15.0	0.0	1.0	10.0	3.0	5.0	76.4
74	Kalyan	Khatola Dahan	876	0							250	5.0	2.0	0.0	5.0	5.0	15.0	15.0	5.0	0.0	15.0	0.0	3.0	76.4
75	Kalyan	Lambhara	1303	10							240	3.0	3.0	0.0	3.0	5.0	15.0	15.0	5.0	1.0	10.0	3.0	5.0	76.4
76	Kalyan	Mogar	1485	0							180	3.0	3.0	0.0	3.0	5.0	12.0	15.0	5.0	1.0	15.0	0.0	3.0	76.4
77	Kalyan	Chikar	1281	0							220	2.5	3.0	0.0	3.0	3.0	15.0	15.0	3.0	5.0	10.0	3.0	5.0	76.4
78	Kalyan	Govindar	1544	100							160	2.5	3.0	0.0	3.0	5.0	15.0	15.0	3.0	3.0	10.0	3.0	5.0	76.4
79	Kalyan	Hara Ri Dhan	1660	500							110	2.5	3.0	0.0	3.0	5.0	15.0	15.0	5.0	3.0	10.0	3.0	5.0	76.4
80	Kalyan	Naras Jadhav	920	10							400	2.5	3.0	0.0	3.0	5.0	15.0	15.0	5.0	5.0	10.0	3.0	5.0	76.4
81	Kalyan	Naras Kulkarni	174	0							174	2.5	3.0	0.0	3.0	5.0	15.0	15.0	5.0	3.0	15.0	0.0	3.0	76.4
82	Kalyan	Naras Kulkarni	1206	10							1206	2.5	3.0	0.0	3.0	5.0	15.0	15.0	5.0	3.0	15.0	0.0	3.0	76.4
83	Kalyan	Naras	1474	10							1474	2.5	3.0	0.0	3.0	5.0	23.0	15.0	5.0	5.0	15.0	0.0	3.0	76.4
84	Kalyan	Naras	4482	700							1700	3.0	3.0	0.0	3.0	5.0	15.0	15.0	0.0	5.0	10.0	3.0	5.0	76.4
85	Kalyan	Devi Dhanraj	1100	0							1100	5.5	3.0	0.0	3.0	2.0	15.0	15.0	3.0	3.0	15.0	0.0	3.0	76.4
86	Kalyan	Shankh Kulkarni	1607	0							1607	5.0	5.0	0.0	3.0	3.0	15.0	15.0	5.0	3.0	10.0	0.0	5.0	76.4
87	Kalyan	Chak Mandali Bhand	1014	0							1811	3.0	3.0	0.0	3.0	3.0	10.0	15.0	5.0	5.0	10.0	0.0	5.0	76.4
88	Kalyan	Govan Kulkarni	943	10							943	2.5	3.0	0.0	3.0	5.0	15.0	15.0	3.0	3.0	10.0	0.0	5.0	76.4
89	Kalyan	Chak	2428	1500						100	4000	3.0	3.0	0.0	3.0	3.0	15.0	15.0	0.0	3.0	10.0	3.0	5.0	76.4
90	Kalyan	Chikar	2825	1500							110	5.0	3.0	0.0	3.0	3.0	15.0	15.0	0.0	5.0	10.0	3.0	5.0	76.4
91	Kalyan	Chak Mahab	1999	10							1999	5.0	3.0	0.0	3.0	3.0	15.0	15.0	5.0	5.0	10.0	0.0	5.0	76.4
92	Kalyan	Khatola Shambhar	2301	10							1200	5.0	3.0	0.0	3.0	5.0	15.0	15.0	5.0	5.0	10.0	0.0	5.0	76.4
93	Kalyan	Shankh Kulkarni	171	0							171	5.0	5.0	0.0	3.0	5.0	15.0	15.0	3.0	3.0	10.0	0.0	5.0	76.4
94	Kalyan	Shankh Thosani	714	0							714	5.0	3.0	0.0	3.0	5.0	15.0	15.0	3.0	3.0	10.0	0.0	5.0	76.4
95	Kalyan	Hartool	2126	1000							2126	2.5	3.0	0.0	3.0	5.0	15.0	15.0	3.0	3.0	10.0	0.0	5.0	76.4
96	Kalyan	Chak Vishwambh	1410	0							1410	2.5	3.0	0.0	3.0	5.0	15.0	15.0	5.0	5.0	10.0	0.0	5.0	76.4
97	Kalyan	Chak Khatola	1729	10							1729	3.0	3.0	0.0	3.0	5.0	15.0	15.0	0.0	5.0	10.0	0.0	5.0	76.4
98	Kalyan	Chak Khatola	1044	0							86	5.0	3.0	0.0	3.0	5.0	15.0	15.0	3.0	3.0	10.0	0.0	5.0	76.4
99	Kalyan	Naras Kulkarni	522	500							174	2.5	3.0	0.0	3.0	5.0	15.0	15.0	5.0	3.0	10.0	0.0	5.0	76.4
100	Kalyan	Naras	1311	10							1311	2.5	3.0	0.0	3.0	5.0	15.0	15.0	5.0	3.0	10.0	0.0	5.0	76.4
101	Kalyan	Shankh Kulkarni	761	10							300	2.5	3.0	0.0	3.0	5.0	15.0	15.0	5.0	5.0	10.0	0.0	5.0	76.4
102	Kalyan	Shankh Kulkarni	920	10							920	2.5	3.0	0.0	3.0	5.0	15.0	15.0	3.0	3.0	10.0	0.0	5.0	76.4
103	Kalyan	Chak	2343	1000							1543	3.0	3.0	0.0	3.0	5.0	15.0	15.0	0.0	3.0	10.0	0.0	5.0	76.4
104	Kalyan	Chak Mandali Bhand	1060	10							1060	2.5	3.0	0.0	3.0	5.0	15.0	15.0	0.0	3.0	10.0	0.0	5.0	76.4
			55149		17000	11500	18500	164738																

अभिजाती अभिकलापितु संरक्षण  
जिला परिषद (ग्रामोप प्रकल्प)  
की कानेर

मुख्य कार्यकारी अधिकारी  
जिला परिषद, बीकानेर



Shri Dungargarh																						
S.N n	Name of Block	Name of Village	Geographical Area	Sanctified upto Jan 1957	Sanctified Under 1938MP 200-20	Sanctified Under 1938MP 2010-11	Area Propose Under 1938MP 2011-12	Remaining area	Weightage under the criteria													
									i	ii	iii	iv	v	vi	vii	viii	ix	x	xi	xii	Total	Remarks
1	2	3	4	5	6	7	8	9	10	11	12	13	14	15	16	17	18	19	20	21	22	23
1	Dungargarh	Bakliyar Bhoonigawan	635	0	300			135	5	19	4	5	5	15	15	4	5	15	16	4	100.0	
2	Dungargarh	Jadhgar	2977	1000	2500			477	5	2	5	5	2	15	15	7.5	2	15	10	5	97.5	
3	Dungargarh	Sonyasar Gosolvan	999	500		100		99	7.5	10	4	5	5	15	15	5	4	15	4	5	97.5	
4	Dungargarh	Sonyasar Usholaka	1649	0		1670		49	7.5	1	2	10	2	15	15	2	5	15	3	5	97.5	
5	Dungargarh	Karpalwar	1566	500		1000		66	5	10	5	5	5	15	15	5	5	15	3	5	95.0	
6	Dungargarh	Ganera	1471	0			1200	271	5	10	5	5	5	15	15	5	5	15	3	5	95.0	
7	Dungargarh	Indgarhar Rankan	545	500				47	5	10	5	5	5	15	15	5	5	15	3	5	95.0	
8	Dungargarh	Indgarhar Sarbhagan	1493	500			700	299	5	4	5	5	5	15	15	5	5	15	10	4	95.0	
9	Dungargarh	Manakwar	4054	500			3300	254	5	10	5	5	5	15	15	5	5	15	5	5	95.0	
10	Dungargarh	Sonyasar Melawa	1145	500		600		45	5	10	5	5	5	15	15	5	5	15	5	5	95.0	
11	Dungargarh	Bakli	5071	1000				4071	5	4	5	5	5	15	15	5	5	15	10	4	95.0	
12	Dungargarh	Prasara	9179	500		8400		179	7.5	1	5	5	5	15	15	7.5	5	15	10	4	95.0	
13	Dungargarh	Indgarhar Baga	2403	500			1700	202	2.5	10	5	5	5	15	15	5	5	15	4	5	90.5	
14	Dungargarh	Kolnar	2892	500				2192	7.5	10	5	5	5	15	15	4	5	15	5	4	90.5	
15	Dungargarh	Ranwar Anukar	3699	0				379	2.5	10	5	5	5	15	15	4	5	15	9	2	90.5	
16	Dungargarh	Sonyasar Sheolamwah	592	0		800		43	4	5	5	5	5	15	15	4	5	15	5	5	89.0	
17	Dungargarh	Uyri	3887	500		1500		142	5	4	5	5	5	15	15	5	2	15	4	5	88.0	
18	Dungargarh	Kalyanar	4593	0		2000		2293	5	4	5	5	5	15	15	5	5	15	5	5	88.0	
19	Dungargarh	Abhainagar Puar	2345	0				2345	5	4	5	5	5	15	15	5	5	15	5	5	88.0	
20	Dungargarh	Bagan Purnaban	3229	500				729	5	10	5	5	5	15	15	0	5	15	3	5	88.0	
21	Dungargarh	Berolwar	812	0		750		62	5	4	5	5	5	15	15	5	5	15	5	5	88.0	
22	Dungargarh	Delwan	4129	0				4129	5	4	5	5	5	15	15	5	5	15	5	5	88.0	
23	Dungargarh	Dhanwar	1071	0				1071	5	4	5	5	5	15	15	5	5	15	5	5	88.0	
24	Dungargarh	Dholas	1314	0				1314	5	4	5	5	5	15	15	5	5	15	5	5	88.0	
25	Dungargarh	Indgarhar Harwanan	1211	500				711	5	4	5	5	5	15	15	5	5	15	5	5	88.0	
26	Dungargarh	Jadhgar	3596	1000				2596	5	4	5	5	5	15	15	5	5	15	5	5	88.0	
27	Dungargarh	Katar Bhatnari	2904	0				2904	5	4	5	5	5	15	15	5	5	15	5	5	88.0	
28	Dungargarh	Katar Bhatnari	1467	0				1467	5	4	5	5	5	15	15	5	5	15	5	5	88.0	
29	Dungargarh	Lahmar Dikholadi	2878	500				2378	5	4	5	5	5	15	15	5	5	15	5	5	88.0	
30	Dungargarh	Solanar	3199	500				2699	5	4	5	5	5	15	15	5	5	15	5	5	88.0	
31	Dungargarh	Shawal Nagra	1265	0				1265	5	10	5	5	5	15	15	5	5	15	4	5	88.0	
32	Dungargarh	Bainwar	4005	0			3800	205	7.5	4	5	10	2	15	15	5	5	15	5	5	87.5	
33	Dungargarh	Dhanwar Parbhaga	7999	500				1799	7.5	4	5	5	5	15	15	5	5	15	5	5	87.5	
34	Dungargarh	Sonyasar	6887	300			1500	3387	5	4	5	5	5	15	15	7.5	5	15	5	5	87.5	
35	Dungargarh	Bagan	6522	0				6522	5	4	5	5	5	15	15	5	5	15	5	5	87.0	
36	Dungargarh	Baga	8525	1000				7525	5	4	5	5	5	15	15	5	5	15	5	5	87.0	
37	Dungargarh	Dhanwar Charyan	5143	500				2343	5	4	5	5	5	15	15	5	5	15	5	5	87.0	
38	Dungargarh	Dhanwar	8905	500			1900	6405	5	4	5	5	5	15	15	5	5	15	5	5	87.0	
39	Dungargarh	Amolwar	270	0				270	5	4	5	5	5	15	15	4	5	15	5	5	86.0	
40	Dungargarh	Indgarhar Omwar	2123	0				2123	5	4	5	5	5	15	15	4	5	15	5	5	86.0	


  
 उपायुक्त, श्री  
 जिला परिषद, बीकानेर  
 अतिरिक्त, अधिवक्ता (अ) सहायक  
 जिला परिषद (ग्रामोन्नयन प्रकाश)  
 बीकानेर

41	Dangargarh	Aditya	3468	0	7500			942	2	3	3	2	5	3	144	13	3	3	13	3	3	3	26.0
42	Dangargarh	Takhasa	5168	1000				4146	2	2	4	3	3	7	15	17	3	8	15	3	3	3	86.0
43	Dangargarh	Arkharya Umrda	7228	1000				1298	3	3	4	3	3	3	12	15	5	2	18	5	3	3	86.0
44	Dangargarh	Nasari	2946	0				2946	2	1	2	5	3	3	3	15	15	5	2	15	5	1	86.0
45	Dangargarh	Rajesh	4580	0				4580	4	1	1	3	3	3	15	15	5	5	15	5	5	3	80.0
46	Dangargarh	Bharjagar	3119	300	7500			118	2	3	2	5	5	3	15	15	5	5	15	5	1	3	89.5
47	Dangargarh	Dhanari	7521	0				7521	1	1	1	1	3	3	15	15	0	4	15	5	3	3	85.5
48	Dangargarh	Dakhasar	2279	500				1999	2	3	3	3	3	3	15	15	3	3	15	5	3	3	83.7
49	Dangargarh	Hlemazar	985	0				985	2	2	2	3	3	3	18	15	3	2	13	2	3	3	85.5
50	Dangargarh	Jetar	3815	300				3335	2	2	2	4	2	3	3	15	13	2	2	14	4	3	82.7
51	Dangargarh	Lahari	3233	0				1279	2	3	5	3	3	3	15	15	0	3	15	5	3	3	85.5
52	Dangargarh	Mahazar	11147	1000				10147	2	2	2	2	3	3	15	15	0	3	15	5	3	3	85.5
53	Dangargarh	Salkor	1709	500				1207	2	2	3	3	4	3	15	15	0	3	15	5	3	3	85.5
54	Dangargarh	Lidaram	8216	500	4750			2368	4	2	3	3	3	3	15	15	0	5	14	4	3	3	85.5
55	Dangargarh	Somayaj Gedran	660	0	600			66	2	3	3	3	2	3	15	15	3	3	15	5	3	3	84.0
56	Dangargarh	Rana	3008	300				2508	3	3	3	3	3	3	15	15	5	4	14	5	3	3	83.5
57	Dangargarh	Bharari	2108	0				2108	2	3	1	3	5	3	15	15	5	3	15	5	3	3	83.5
58	Dangargarh	Dasarna Rari	1964	0				1964	2	3	3	3	3	3	15	15	3	3	14	5	3	3	83.5
59	Dangargarh	Dasarna Pandhori	1356	0	1000			396	2	2	3	3	3	3	15	15	5	5	15	5	4	3	83.5
60	Dangargarh	Lukma Daur	4397	500				3897	2	3	2	3	3	3	15	15	5	5	15	5	3	3	83.5
61	Dangargarh	Sarwatar	3441	0				1441	2	3	3	3	3	3	15	15	5	3	15	5	3	3	83.5
62	Dangargarh	Sotasar	3575	0				3575	2	3	2	5	3	3	15	15	0	3	15	5	3	3	83.5
63	Dangargarh	Boghasar Ramhari	4252	0				4252	5	5	4	3	3	3	15	15	5	5	15	0	3	3	83.0
64	Dangargarh	Indhara	4495	0				1495	3	3	4	3	3	3	15	15	5	5	15	0	3	3	83.0
65	Dangargarh	Lachhar	3213	215				3	2	2	3	3	3	3	15	15	3	3	15	0	3	3	83.0
66	Dangargarh	Kamrar	1453	300				1153	2	3	3	3	3	3	15	15	5	4	15	0	3	3	82.0
67	Dangargarh	Udgar Chorari	1379	1070				309	2	3	3	3	3	3	15	15	5	4	15	0	3	3	82.0
68	Dangargarh	Bharjar	3293	500				2793	3	3	3	3	3	3	15	15	5	3	15	5	3	3	81.4
69	Dangargarh	Dasarna Prithara	1623	0				1623	2	3	3	3	3	3	15	15	5	3	15	5	3	3	81.5
70	Dangargarh	Pandhari	4131	0				4131	2	3	3	3	3	3	15	15	5	3	15	5	3	3	81.5
71	Dangargarh	Sesari	3431	1000				1431	2	2	3	4	3	3	15	15	5	3	15	5	3	3	81.4
72	Dangargarh	Feri	1879	0				1872	2	3	3	4	3	3	15	15	5	3	14	5	3	3	81.5
73	Dangargarh	Thakrasari	6101	500				5601	2	3	3	3	3	3	15	15	5	3	15	5	3	3	81.5
74	Dangargarh	Tolayar	5850	0				5250	3	3	3	3	3	3	15	15	5	3	14	5	3	3	81.4
75	Dangargarh	Goopahar	2304	500				904	3	3	3	3	3	3	15	15	5	3	15	0	3	3	81.0
76	Dangargarh	Rajpur	1967	0				967	5	10	3	3	3	3	15	15	0	2	15	5	3	3	81.0
77	Dangargarh	Keru	3476	0				1136	2	3	3	3	3	3	15	15	5	3	18	0	3	3	80.9
78	Dangargarh	Kantasar	1500	0				1500	2	3	3	3	3	3	15	15	5	3	15	0	3	3	80.3
79	Dangargarh	Mharsari	884	0				884	2	5	3	3	3	3	15	15	5	5	15	0	3	3	80.5
80	Dangargarh	Rajpur Bhatnagar	596	0				596	2	2	3	3	3	3	15	15	5	5	15	0	3	3	80.5
81	Dangargarh	Bharjagar	320	0				320	2	2	3	3	3	3	10	2	13	15	3	3	3	3	80.5
82	Dangargarh	Barbhar	6523	1000				5523	3	3	3	3	3	3	15	15	0	2	15	5	3	3	79.0
83	Dangargarh	Rahari	3524	100				3424	2	3	3	3	3	3	15	15	5	4	15	0	3	3	78.5
84	Dangargarh	Dasori	4294	0				4294	2	3	3	3	3	3	15	15	5	5	15	0	3	3	78.5
85	Dangargarh	Kuljagar Hari	3647	0	7500			217	2	2	3	3	3	3	15	15	5	3	15	0	3	3	78.5
86	Dangargarh	Misara	1549	0				1149	2	2	3	3	3	3	15	15	5	3	15	0	3	3	78.5
87	Dangargarh	Bhewa	756	0				756	2	2	3	4	3	3	15	15	5	3	15	0	3	3	78.0
88	Dangargarh	Lodherari	7564	2000				5564	2	3	3	3	3	3	15	15	5	3	15	0	3	3	76.4
89	Dangargarh	Ker	874	0				1354	2	3	3	3	3	3	15	15	5	3	15	0	4	3	76.5
90	Dangargarh	Shourra	832	500				332	2	3	3	3	3	3	15	15	0	5	13	3	3	3	76.4

सर्व अधिकारी कार्यवाही  
पिता ललित, वि. 2

3017

91	Dhangarwah	Adhar Panchayat	2900	2004					0	22	3	8	31	3	15	18	0	5	13	0	3	7*5
92	Dhangarwah	Khyasat Das	1755	0				4,293	0	2	2	0	3	15	15	5	5	15	0	4	710	
			291,613	32,352				207,161														



 अतिरिक्त अधिकारी  
 जिला परिषद (ग्रामपंच प्रकाश)  
 बीकानेर

PPR 6: Prioritized list of projects proposed for sanction during the financial year

Nokha		Name of Village	Geographical Area	Sanctioned upto Pre IWMP	Sanctioned Under IWMP 2009-10	Sanctioned Under IWMP 2010-11	Area Proposed Under IWMP 2011-12	Remaining Area	Weightage under the criteria																						Remarks
S.No	Name of Block								1	2	3	4	5	6	7	8	9	10	11	12	13	14	15	16	17	18	19	20	21	22	
																		10	11	12	13	14	15	16	17	18	19	20	21	22	
1	Nokha	Jeshtar	1182	0	0	0	500	135	10	10	0	10	5	15	15	5	10	30	40	5	107.50										
2	Nokha	Morkhara Apenna	1184	0	0	500	134	7.5	5	0	10	5	15	15	7.5	10	10	10	5	109.00											
3	Nokha	Pragata	2363	0	0	1500	203	7.5	10	0	10	5	15	15	0	10	10	10	5	97.50											
4	Nokha	Mahvng	1592	0	0	500	190	7.5	10	0	5	5	15	15	5	10	10	10	5	97.50											
5	Nokha	Sethua	1318	0	0	1000	316	10	10	0	10	5	15	15	7.5	10	10	10	5	97.50											
6	Nokha	Sowastopur	6848	2000	2600	0	5148	7.5	5	0	10	5	15	15	5	10	10	10	5	97.50											
7	Nokha	Lodika	880	0	0	500	380	10	10	0	5	5	15	15	5	10	10	5	5	95.00											
8	Nokha	Saruha	12009	1000	4000	0	7609	7.5	5	0	10	5	15	15	5	10	10	10	5	95.00											
9	Nokha	Sadhana	6439	1000	0	1500	4439	7.5	5	0	5	5	15	15	7.5	10	10	10	5	93.00											
10	Nokha	Bardaha	2277	500	0	0	1777	7.5	5	0	5	5	15	15	5	10	10	10	5	92.50											
11	Nokha	Humara	5878	1000	2600	0	2278	7.5	5	0	5	5	15	15	5	10	10	10	5	92.50											
12	Nokha	Sokhra	7455	1000	4000	0	2455	7.5	5	0	5	5	15	15	5	10	10	10	5	92.50											
13	Nokha	Simpahar	6540	500	0	1500	540	7.5	5	0	5	5	15	15	7.5	10	10	10	5	92.50											
14	Nokha	Takra	1110	0	0	1000	110	7.5	10	0	10	5	15	15	5	10	10	5	5	92.50											
15	Nokha	Dunasp	2922	0	0	2600	422	7.5	5	0	5	5	15	15	7.5	10	10	10	5	90.50											
16	Nokha	Rano Nagar	2170	500	1500	0	370	7.5	5	0	10	5	15	15	5	10	10	10	5	90.50											
17	Nokha	Sadhona	3979	500	2500	0	979	7.5	5	0	5	5	15	15	5	10	10	10	5	90.50											
18	Nokha	Snafar	2447	500	1300	0	1147	7.5	5	0	10	5	15	15	5	10	10	10	5	90.50											
19	Nokha	Ankhar	4389	500	9000	0	4089	7.5	5	0	10	5	15	15	0	10	10	10	5	90.00											
20	Nokha	Uchachava	608	0	0	400	108	10	10	0	10	5	15	15	0	10	10	10	5	90.00											
21	Nokha	Hamara	4290	1000	0	2900	790	7.5	5	0	5	5	15	15	5	10	10	10	5	90.00											
22	Nokha	Matudra	144	0	0	600	244	10	10	0	5	5	15	15	5	10	10	10	5	89.00											
23	Nokha	Monsara	1093	1500	0	0	603	7.5	5	0	5	5	15	15	5	10	10	10	5	90.00											
24	Nokha	Tari	5810	0	0	1500	4310	7.5	5	0	5	5	15	15	5	10	10	10	5	90.00											
25	Nokha	Dogadava	1623	0	0	1200	121	7.5	5	0	10	5	15	15	0	10	10	10	5	90.00											
26	Nokha	Kamjar	7819	0	0	0	1619	7.5	5	0	5	5	15	15	5	10	10	10	5	88.00											
27	Nokha	Mansara	1533	500	0	0	1033	7.5	5	0	5	5	15	15	5	10	10	10	5	88.00											
28	Nokha	Sofhara	1420	0	0	0	1420	10	10	0	5	5	15	15	5	10	10	10	5	88.00											
29	Nokha	Sora Para	3873	1000	0	0	2873	7.5	5	0	5	5	15	15	5	10	10	10	5	88.00											
30	Nokha	Dangapara	752	0	0	0	132	7.5	10	0	10	5	15	15	0	10	10	10	5	87.50											
31	Nokha	Humara	623	0	0	500	123	7.5	10	0	10	5	15	15	5	10	10	10	5	87.50											
32	Nokha	Kachar Amosra	4262	500	0	0	3762	7.5	5	0	5	5	15	15	5	10	10	10	5	87.50											
33	Nokha	Rajmota Datar Chitra	2122	1000	0	0	1122	7.5	5	0	5	5	15	15	0	10	10	10	5	87.50											
34	Nokha	Mohra	1512	500	0	0	1012	7.5	5	0	5	5	15	15	5	10	10	10	5	87.50											
35	Nokha	Manghara	1220	0	0	0	1240	7.5	10	0	5	5	15	15	5	10	10	10	5	87.50											
36	Nokha	Ligara	2518	0	0	0	2318	7.5	5	0	5	5	15	15	7.5	10	10	10	5	87.50											
37	Nokha	Jamgh Deras	900	500	0	0	400	7.5	10	0	5	5	15	15	0	10	10	10	5	85.50											
38	Nokha	Kalyan	1207	500	0	0	707	7.5	5	0	5	5	15	15	7.5	10	10	10	5	85.50											
39	Nokha	Kach Bhaga	1745	0	0	1500	245	7.5	5	0	5	5	15	15	7.5	10	10	10	5	85.50											

मुख्य कार्यपालक अधिकारी, अपिशाही, अमिचला (मू संसदभवन)  
 जिला परिषद, डी.कांग्रेस जिला परिषद (प्राथमिक प्रकाश)  
 डी.कांग्रेस

40	Nokha Bhasi	1207	1000			2097	3	10	0	10	3	13	14	0	10	10	0	5	55.00
41	Nokha Berman	3197	1000	1500		699	3	5	0	3	3	43	13	0	10	10	10	5	55.00
42	Nokha Bhanu	853	0			651	2	5	2	10	3	13	13	0	10	10	5	3	53.00
43	Nokha Bhanwar	2292	0			2292	3	5	0	10	5	13	13	0	10	10	0	5	53.00
44	Nokha Chankara	6929	1000			6929	3	9	0	5	5	13	13	0	10	10	10	5	53.00
45	Nokha Govind Nagar	1765	0			1366	0	10	0	10	3	13	13	0	10	10	5	5	53.00
46	Nokha Kooknya	2745	500	2000		285	3	3	0	2	3	13	13	0	10	10	10	5	53.00
47	Nokha Mainar	4938	0			4640	2	5	0	10	3	13	13	0	10	10	0	5	53.00
48	Nokha Nathooan	8446	0			7406	2	3	0	5	5	13	13	0	10	10	10	5	53.00
49	Nokha Panchos	17343	1000			16340	0	5	5	5	5	13	13	0	10	10	10	5	53.00
50	Nokha Ratan	230	0			283	3	10	0	5	5	13	13	0	10	10	0	5	53.00
51	Nokha Sitah Mahajan	739	0			739	3	10	0	10	3	13	13	0	10	10	0	5	53.00
52	Nokha Singaroo	5407	500			4507	3	3	0	3	3	13	13	0	10	10	10	5	53.00
53	Nokha Thawaria	4208	1000			3209	3	5	0	5	5	13	13	0	10	10	10	5	53.00
54	Nokha Bandhala	1947	0			1643	0	3	0	5	5	13	13	0	10	10	5	5	53.00
55	Nokha Bani Mahajan	727	0			727	10	3	0	10	5	13	13	0	10	10	0	5	53.00
56	Nokha Bhanu Bagaria	421	0	300		121	10	3	0	10	3	13	13	0	10	10	0	5	53.00
57	Nokha Chaman	1795	0			1795	3	3	0	3	3	13	13	0	10	10	0	5	53.00
58	Nokha Desaihar Bhanu	1773	500			1271	3	3	0	5	5	13	13	0	10	10	10	5	53.00
59	Nokha Dheengari	6923	500			6421	3	3	0	5	5	13	13	0	10	10	10	5	53.00
60	Nokha Gajroopdar	2162	500			1662	3	3	0	5	5	13	13	0	10	10	10	5	53.00
61	Nokha Hivadar	3409	500			2909	3	3	0	5	5	13	13	0	10	10	10	5	53.00
62	Nokha Jivangh Dwar Khara	4332	1000			4332	0	3	0	10	5	13	13	0	10	10	10	5	53.00
63	Nokha Jandoo	7979	1000			6474	3	3	0	5	5	13	13	0	10	10	10	5	53.00
64	Nokha Joga Panna Durgu	2908	500			2408	3	3	0	5	5	13	13	0	10	10	10	5	53.00
65	Nokha Kaban	4355	800			3255	3	3	0	5	5	13	13	0	10	10	10	5	53.00
66	Nokha Kadi	1334	0	1000		1334	3	3	0	5	5	13	13	0	10	10	10	5	53.00
67	Nokha Kandi	1729	0			1729	3	3	0	5	5	13	13	0	10	10	10	5	53.00
68	Nokha Manjan	2121	500			1621	3	3	0	5	5	13	13	0	10	10	10	5	53.00
69	Nokha Nakhawan	2821	500			2321	3	3	0	5	5	13	13	0	10	10	10	5	53.00
70	Nokha Parwa	5016	500			4515	3	3	0	5	5	13	13	0	10	10	10	5	53.00
71	Nokha Bilwasar	2061	0	1700		361	3	3	0	5	5	13	13	0	10	10	0	5	53.00
72	Nokha Daxu	5017	1000			4017	3	3	0	5	5	13	13	0	10	10	0	5	53.00
73	Nokha Dhareli	3885	0			3385	3	3	0	5	5	13	13	0	10	10	0	5	53.00
74	Nokha Mahanwar	659	0			659	3	10	0	5	5	13	13	0	10	10	0	5	53.00
75	Nokha Manukar	1174	0			1174	3	3	0	10	3	13	13	0	10	10	0	5	53.00
76	Nokha Mukam	493	0	100		233	3	3	0	5	5	13	13	0	10	10	0	5	53.00
77	Nokha Deola Gadhvan	2431	500			1931	3	3	0	5	5	13	13	0	10	10	10	5	53.00
78	Nokha Kuntar	3389	500			2889	3	3	0	5	5	13	13	0	10	10	10	5	53.00
79	Nokha Gajakhedar	2829	0			2829	3	3	0	10	3	13	13	0	10	10	0	5	53.00
80	Nokha Khana	1690	0			1290	3	3	0	5	5	13	13	0	10	10	0	5	53.00
81	Nokha Khosroo	662	0			662	3	3	0	5	5	13	13	0	10	10	0	5	53.00
82	Nokha Hangan	3972	0			3972	3	3	0	5	5	13	13	0	10	10	0	5	53.00
83	Nokha Backan	1600	0			1600	3	3	0	5	5	13	13	0	10	10	0	5	53.00
84	Nokha Bhanu Mahan	926	0	800		126	3	3	0	5	5	13	13	0	10	10	0	5	53.00
85	Nokha Bhanu Bhadranwar	408	0			408	3	10	0	5	5	13	13	0	10	10	0	5	53.00
86	Nokha Desaihar Parghaly	2683	0			2683	3	3	0	5	5	13	13	0	10	10	0	5	53.00
87	Nokha Ratanoo	2796	0			2796	3	3	0	5	5	13	13	0	10	10	0	5	53.00
88	Nokha Pithanar	3977	0			3977	3	3	0	5	5	13	13	0	10	10	0	5	53.00

  
 अधिकाारी अतिरिक्त (अ) मन्कः  
 जिला परिषद (प्रायोजक प्रकल्प)  
 बीकानेर

90	Nokha	Sutheeka	1903	0	1,903	3	10	8	8	9	15	19	0	10	16	1	2	80.00
91	Nokha	Sharab Kalanar	292	0	292	10	5	4	5	2	11	12	0	10	10	0	0	80.00
92	Nokha	Sowa	3629	0	3,629	4	5	0	10	3	14	14	0	10	10	0	5	80.00
93	Nokha	Amra	549	0	669	2	3	0	10	5	12	15	0	10	10	0	5	78.00
94	Nokha	Barh Kakra	142	0	142	5	3	0	10	3	15	15	0	10	10	0	5	78.00
95	Nokha	Bhauatar	3020	500	2,520	0	3	0	5	5	12	15	0	10	10	10	5	78.00
96	Nokha	Bhoom Bhanwara	323	0	323	2	3	0	10	3	15	15	0	10	10	0	5	78.00
97	Nokha	Dwarka	1314	0	1,314	3	3	0	5	5	15	15	0	10	10	5	78.00	
98	Nokha	Mandhwan	3402	0	2,402	3	2	0	3	3	15	15	0	10	14	0	5	78.00
99	Nokha	Moolnar	436	0	436	3	2	0	3	3	15	15	0	10	10	4	5	78.00
100	Nokha	Rajast Gas Bara	2323	1000	1,323	0	2	0	5	5	15	15	0	10	10	10	5	78.00
101	Nokha	Rastus Gas	516	0	516	3	3	0	3	3	15	15	0	10	10	5	5	78.00
102	Nokha	Panchthyan	6045	1500	4,545	0	3	0	3	3	15	15	0	10	10	10	5	78.00
103	Nokha	Rora	870	0	870	9.5	5	0	5	5	15	15	0	10	10	0	5	78.00
104	Nokha	Kumbhwar	1696	0	1,696	7.5	0	0	5	5	15	15	0	10	10	0	5	78.00
105	Nokha	Muzar	3537	500	3,037	3	5	0	5	5	15	15	0	10	10	5	5	78.00
106	Nokha	Sagar	468	0	468	7.5	3	0	5	5	15	15	0	10	10	0	5	78.00
107	Nokha	Bakhtawar	1445	0	1,446	7.5	3	0	5	5	15	15	0	10	14	0	5	78.00
108	Nokha	Chintiar	850	0	850	7.5	3	0	5	5	15	15	0	10	10	0	5	78.00
109	Nokha	Dhanak	7885	0	7,889	7.5	3	0	5	5	15	15	0	10	14	0	5	78.00
110	Nokha	Lham Desar Bara	1865	0	1,865	9.5	0	0	5	5	15	15	0	10	10	0	5	78.00
111	Nokha	Latham Desar Bara	3219	0	3,219	7.5	3	0	5	5	15	15	0	10	10	0	5	78.00
112	Nokha	Lumbani	518	0	518	7.5	3	0	5	5	15	15	0	10	10	0	5	78.00
113	Nokha	Markham Athwar	1168	0	1,168	7.5	3	0	5	5	15	15	0	10	10	0	5	78.00
114	Nokha	Mandhar	908	0	906	7.5	3	0	5	5	15	15	0	10	10	0	5	78.00
115	Nokha	Rastus	1282	0	1,282	7.5	3	0	5	5	15	15	0	10	10	0	5	78.00
116	Nokha	Saranwar	812	500	312	7.5	3	0	5	5	15	15	0	10	10	0	5	78.00
117	Nokha	Nharth Paschon	332	0	332	10	2	0	5	5	15	15	0	10	10	0	5	78.00
118	Nokha	Deodhar	1419	0	1,419	3	3	0	5	5	15	15	0	10	10	0	5	78.00
119	Nokha	Bhadwar	6702	0	6,702	2	3	0	5	5	15	15	0	10	10	0	5	78.00
120	Nokha	Gondar	2245	0	465	3	3	0	5	5	15	15	0	10	10	0	5	78.00
121	Nokha	Mason	2939	0	2,939	2	3	0	5	5	15	15	0	10	10	0	5	78.00
122	Nokha	Sobhan	5815	0	5,815	0	3	0	5	5	15	15	0	10	10	0	5	78.00
123	Nokha	Bhoom Malwar	673	0	673	3	3	0	5	5	15	15	0	10	10	0	5	78.00
124	Nokha	Bharat	11538	0	11,538	3	3	0	5	5	15	15	0	10	10	0	5	78.00
125	Nokha	Kandhar	3498	0	3,498	5	3	0	5	5	15	15	0	10	14	4	5	78.00
126	Nokha	Rastus Baz Talayn	1200	0	1,200	6	3	0	5	5	15	15	0	10	10	0	5	78.00
127	Nokha	Saranwar	2771	0	2,771	3	3	0	5	5	15	15	0	10	10	0	5	78.00
128	Nokha	Sakodra	4631	0	4,631	3	3	0	5	5	15	15	0	10	10	0	5	78.00
129	Nokha	Sho Ramara	862	0	862	3	3	0	5	5	15	15	0	10	10	0	5	78.00
130	Nokha	Uramindor	2584	5	2,584	3	3	0	5	5	15	15	0	10	10	0	5	78.00
131	Nokha	Kuchor Anar	4290	0	4,290	3	3	0	5	5	15	15	0	10	10	0	5	78.00
132	Nokha	Rastus Baz	2796	0	2,790	10	3	0	5	5	15	15	0	10	10	0	5	78.00
133	Nokha	Purobitan	1600	0	1,600	0	3	0	5	5	15	15	0	10	10	0	5	78.00
134	Nokha	Sharab Talayn	1147	0	1,147	0	3	0	5	5	15	15	0	10	10	0	5	78.00
135	Nokha	Dhawal	2677	0	2,677	3	3	0	5	5	15	15	0	10	10	0	5	78.00

जिला अधिकारी, जaisalmer

अधिशासी अभियंता (3) स्लमबा  
 जिला पापिवा (गामावा प्रकाश)  
 डीकानेर

