

राजस्थान सरकार  
निदेशालय जलग्रहण विकास एवं भू संरक्षण, राजस्थान, जयपुर

क्रमांक : एफ.18(आई-51)निजभूस/आईडब्ल्यूएमपी/2011-12/4800-500 दिनांक: 5-8-11

समस्त परियोजना प्रबन्धक,  
जिला जलग्रहण विकास इकाई एवं  
अधिकाधी अभियन्ता (भू संसाधन),  
जिला परिषद  
(बांसवाडा, भरतपुर एवं श्रीगंगानगर को छोडकर)

**विषय :-** एकीकृत जलग्रहण प्रबन्धन परियोजना (IWMP) के अन्तर्गत वर्ष 2011-12 में स्वीकृत जलग्रहण क्षेत्रों की प्रशासनिक एवं वित्तीय स्वीकृति बाबत।

**प्रसंग :-** भू संसाधन विभाग, ग्रामीण विकास मंत्रालय, भारत सरकार के पत्रांक K-11013/3/2011/IWMP(Rajasthan) दिनांक 30 जून, 2011 के संदर्भ में।

उपर्युक्त विषयान्तर्गत एवं भारत सरकार के प्रासंगिक पत्र द्वारा भू संसाधन विभाग, ग्रामीण विकास मंत्रालय, भारत सरकार द्वारा आई.डब्ल्यू.एम.पी. योजनान्तर्गत वर्ष 2011-12 हेतु स्वीकृत 229 परियोजनाओं की प्रशासनिक एवं वित्तीय स्वीकृति एतद् द्वारा जारी की जाती है। इन परियोजनाओं के अन्तर्गत राज्य के 30 जिलों की 148 पंचायत समितियों में संलग्न सूची अनुसार कुल 1301201 हैक्टेयर क्षेत्र उपचारित किया जाना है। इन परियोजनाओं की कुल लागत राशि रु. 1819.9947 करोड़ है। इस परियोजना के कियान्वयन में भारत सरकार एवं राज्य सरकार के अंशदान का अनुपात 90 : 10 रहेगा।


परियोजना का कियान्वयन संलग्न किये जा रहे भारत सरकार के प्रासंगिक स्वीकृति पत्र में वर्णित शर्तों, भारत सरकार द्वारा जारी समान मार्गदर्शी सिद्धान्त-2008, राज्य सरकार एवं जलग्रहण विकास एवं भू संरक्षण विभाग द्वारा समय-समय पर जारी दिशा-निर्देशानुसार किया जायेगा।

इन जलग्रहण परियोजनाओं के कियान्वयन हेतु सहायक अभियन्ता, जलग्रहण विकास एवं भू संरक्षण विभाग सम्बन्धित पंचायत समिति परियोजना कियान्वयन एजेन्सी नियुक्त किये जाते हैं। जिन पंचायत समितियों में विभाग के सहायक अभियन्ता पदस्थापित नहीं है, उन पंचायत समितियों में नरेगा योजनान्तर्गत इस विभाग के पदस्थापित सहायक अभियन्ता अग्रिम आदेशों तक परियोजना कियान्वयन एजेन्सी होंगे।

इन परियोजनाओं हेतु भारत सरकार एवं राज्य सरकार द्वारा हस्तान्तरित राशि जिला जलग्रहण विकास इकाई सम्बन्धित परियोजना क्रियान्वयन संस्था एवं उप समिति (जलग्रहण) को उनके हिस्से की राशि परियोजना प्रबन्धक एवं लेखाधिकारी, जिला परिषद के संयुक्त हस्ताक्षर से 15 दिवस में हस्तान्तरित की जावें।

जिला स्तर, पी.आई.ए. स्तर एवं उप समिति (जलग्रहण समिति) स्तर पर आई. डब्ल्यू.एम.पी. योजनान्तर्गत पूर्व में जारी निर्देशों के अनुसार रजिस्टर एवं अभिलेखों का संधारण किया जायेगा।

संलग्न : 1. भारत सरकार से प्राप्त स्वीकृति पत्र  
2. स्वीकृत आई.डब्ल्यू.एम.पी. परियोजनाओं की विस्तृत सूची



मुख्य कार्यकारी अधिकारी  
एस.एल.एन.ए. एवं निदेशक

क्रमांक : एफ.18(आई-51)निजभूस/आईडब्ल्यूएमपी/2011-12/4800-5087 दिनांक: 5-8-11

प्रतिलिपि निम्नांकित को सूचनार्थ एवं आवश्यक कार्यवाही हेतु प्रेषित है :-

1. निजी सचिव, अतिरिक्त मुख्य सचिव, ग्रामीण विकास एवं पंचायती राज एवं अध्यक्ष, एस.एल.एन.ए., राज. जयपुर।
2. निजी सचिव, प्रमुख शासन सचिव (वित्त), राजस्थान, जयपुर।
3. निजी सचिव, शासन सचिव, ग्रामीण विकास विभाग राजस्थान, जयपुर।
4. आयुक्त, ई.जी.एस., राजस्थान, जयपुर।
5. निजी सचिव, निदेशक, जलग्रहण विकास एवं भू संरक्षण, राजस्थान, जयपुर।
6. श्री वी.एम.अरोड़ा, निदेशक, डी.डी.पी. भू-संसाधन विभाग, ग्रामीण विकास मंत्रालय, भारत सरकार, ब्लॉक-11, सी.जी.ओ. कॉम्प्लेक्स, लोधी रोड, नई दिल्ली।
7. समस्त जिला कलक्टर (बांसवाड़ा, भरतपुर एवं श्रीगंगानगर को छोड़कर)
8. अतिरिक्त निदेशक, जलग्रहण विकास एवं भू संरक्षण, राजस्थान, जयपुर।
9. समस्त मुख्य कार्यकारी अधिकारी, जिला परिषद (बांसवाड़ा, भरतपुर एवं श्रीगंगानगर को छोड़कर)
10. मुख्य लेखाधिकारी, जलग्रहण विकास एवं भू संरक्षण, राजस्थान, जयपुर।
11. संयुक्त निदेशक (प्रशासन/एमआईईएस), निदेशालय, जयपुर
12. उपनिदेशक(आईडब्ल्यूएमपी/जीविकोपार्जन/गुनिस/प्रशिक्षण/कृषि/ग्रामीण विकास/एनडब्ल्यूडीपी/प्रशासन) निदेशालय, जयपुर।
13. समस्त लेखाधिकारी जिला परिषद (बांसवाड़ा, भरतपुर एवं श्रीगंगानगर को छोड़कर)।
14. सहायक अभियन्ता, सम्बन्धित पंचायत समिति।
15. ए.सी.पी., निदेशालय, जयपुर को भेजकर लेख है कि उक्त वित्तीय एवं प्रशासनिक स्वीकृति विभागीय वेब साईट पर अपलोड करावें।



मुख्य कार्यकारी अधिकारी  
एस.एल.एन.ए. एवं निदेशक

No.K-11013/3/2011/ IWMP (Rajasthan)  
Government of India  
Ministry of Rural Development  
Department of Land Resources

A  
CCO Complex, Lodhi Road,  
New Delhi - 110 003

Dated the 30.06.2011

To  
The Pay and Accounts Officer,  
Department of Land Resources,  
Ministry of Rural Development,  
CGO Complex, 11<sup>th</sup> Block, Lodhi Road,  
New Delhi -110 003

**SUBJECT :-** Release of first installment of Central Share for the projects sanctioned during 2011-12 under the Centrally Sponsored Scheme 'Integrated Watershed Management Programme' (IWMP) for implementation in accordance with the COMMON GUIDELINES FOR WATERSHED DEVELOPMENT PROJECTS, 2008 in Rajasthan - reg.

Sir,

I am directed to convey the approval of the President of India to the sanction of Rs. 1637.99523 Crores (Rupees One Thousand Six Hundred and Thirty Seven Crore Ninety Nine Lakh Fifty Two Thousand and Three Hundred only) as the Central Share towards the project cost of 229 projects covering a total area of 13.01201 lakh ha (as per Annexure-I) sanctioned by SLNA for implementation under the Integrated Watershed Management Programme (IWMP) for the year 2011-12 in Rajasthan.

2. The approval is also accorded for release of Rs. 98.2797138 crore as first part of the first installment of the Central Share i.e. 6% of the total Central Share, for the above mentioned projects, as per the following details:

S. No.	Particulars	
(i)	Year of sanction	2011-12
(ii)	No. of projects	229 (30 Districts)
(iii)	Area	13.01201 lakh ha
(iv)	Total project cost	Rs. 1819.9947 cr. (@ Rs. 12000/ ha)
(v)	Total Central share (90%)	Rs. 1637.99523 cr.
(vi)	Total State share (10 %)	Rs. 181.99947 cr.
(vii)	First installment of CS (20 %)	Rs. 327.599046 cr.
(ix)	First part of 1 <sup>st</sup> inst. of CS (6 %)	Rs. 98.2797138 cr.

31/5/11  
25/7/11  
AD  
22/7/11  
J2  
22/7  
Jen (IWMP)  
(11/7)

3. The total approved amount of Rs. 98,2797138 crore (as mentioned in para 2 (ix) above) will be released through 3 separate Sanction Orders (including this one) under the following Budget Heads.

S. No.	Budget Head	Amount (Rs. in cr.)
(i)	2501.05.101.07.01.31   General	77.6518709
(ii)	2501.05.789.01.01.31   Special Component Plan for Scheduled Caste	16.0852981
(iii)	2501.05.796.01.01.31   Scheduled Tribal Plan	4.5425448
	<b>Total</b>	<b>98.2797138</b>

4. The State Government shall release its corresponding share of the first installment amounting to Rs. 10.9199682 Crores (Rupees Ten Crore Ninety One Lakh Ninety Nine Thousand Six Hundred and Eighty Two only) to the SLNA, within 15 days of the issue of this sanction letter under intimation to this Department.

5. Through this Sanction Order, sanction of the President of India is hereby conveyed for release of Rs. 77.6518709 Crores (Rupees Seventy Seven Crore Sixty Five Lakh Eighteen Thousand Seven Hundred and Nine only), as mentioned in para 3 (i) above, to the State Level Nodal Agency (SLNA), Rajasthan, the expenditure being debitible to the Head of Account given below:-

**Demand No.83- Department of Land Resources**  
 2501 Special Programmes for Rural Development (Major Head)  
 05-Wasteland Development (Sub-Major Head)  
 05.101-National Wasteland Development Programme (Minor Head)  
 07-Integrated Watershed Management Programme  
 07.01-Grants to District Rural Development Agencies/Other Agencies  
 07.01.31-Grants-in-Aid - General - Plan (2011-12) - Rs. 77.6518709 Crores

6. The total treatable area under the projects will be treated within the project period, as prescribed in the DPR, as per provisions contained in the Common Guidelines for Watershed Development Projects, 2008 and instructions issued by the Department of Land Resources from time to time.

7. **Terms and Conditions for release of project funds to SLNA and its utilisation:**

- i. Funds towards the first installment of the new projects is being released directly to the SLNA on receipt of sanction orders by the SLNA for the projects appraised by the Steering Committee. The SLNA will in turn release the amounts along with the State share to the respective Project Implementing Agencies at various levels either directly or through DRDA/ ZP/ District level agency/ Line Dept. as the case may be, within 15 days of receiving the funds. In no case, the release of funds to a successive level is to be delayed beyond 15 days of receipt, unless specific instructions have been issued from the SLNA/ State on justified grounds for the contrary.
- ii. The State Government will ensure that the accounts at State level as well at District/ PIA/ WC levels are audited by a Chartered Accountant selected from a panel approved by the C&AG, within six months of the close of the financial year. The SLNA will furnish consolidated Audited Statement of Account and Utilization Certificate for release of funds every year, by the end of September of the next/ following year.

A

- iii. The institutions at various levels (i.e. SLNA, District level PIA, etc.) shall maintain the registers and documents as mentioned in Annexure-II.
- iv. It will be mandatory for the SLNA to have in place financial & accounting staff as already indicated in correspondence no. K-11011/2/2009-WMF (IS) dated 14.09.2009.

8. The SLNA concerned shall appoint the Project Implementation Agency (PIA) as per Annexure-I.

9. The payment sanctioned above is provisional and subject to adjustment in accordance with actual area required for treatment based on survey as indicated in the DPR and as per the approved cost norms under the programme.

10. The expenditure would be incurred as per the following breakup of the amount released.

Item of expenditure	% of the budget
Preparation of DPR	Upto 1.0 %
Entry Point Activities (EPA)	Upto 4.0 %
Administrative expenditure and Institution & Capacity Building	Upto 1.0 %
<b>Total</b>	<b>6.0 %</b>

11. The payment of salaries to the WDTs/Secretary of the Watershed Committees etc. would be charged from the administrative cost component.

12. The expenditure on the above items during the Preparatory Phase for the amount sanctioned by the Government of India shall begin immediately and in no case later than 3 months from the date of sanction. In case of non compliance of this provision, in respect of any project, the project is liable to be withdrawn as per the provisions of the Common Guidelines for Watershed Development Projects, 2008 and the released installment adjusted in releases of other projects in the State.

13. The balance of the first installment (14 %) of central assistance for the above projects shall be released after following conditions are satisfied:

- Project Implementing Agencies (PIAs) in all projects sanctioned are appointed
- Funds to Watershed Cell cum Data Centres (WCDCs)/ PIAs, as per the requirement, have been released
- Matching State share has been released
- At least 25 % of experts & staff in SLNA, WCDCs, PIA (i.e. Watershed Development Team (WDT)) and Watershed Committees (WCs) are positioned.
- Capacity building action plan for the entire project period are ready and at least 25 % of fund released for capacity building are utilized.
- Entry Point Activities (EPAs) for each project area are identified and action plan prepared.
- The progress of preparation of Detailed Project Report (DPR) is satisfactory

14. The SLNA will submit consolidated expenditure statement and UC to DoLR based on the Expenditure Statements & UCs of the District Level agencies in respect of utilisation of funds released to all the projects, in the beginning of the succeeding financial year.



15. The following terms & conditions shall also be applicable for release of balance of the first installment of the central funds.
- i. The District Agency and PIA<sub>s</sub> will open separate savings bank accounts in a nationalized bank for each project. Under no circumstances the funds will be deposited in an account other than savings bank account. Similarly, each WC shall open a savings bank account for the project funds.
  - ii. The District Agency, PIA and WC shall maintain the records of the project fund released in respective account and the same will be open to inspection by the State Government/Central Government Officers.
  - iii. The District Agency shall release the funds due to Watershed Committee (WC) and PIA within 15 days of receiving of Central and State Share, respectively.
  - iv. The project funds shall be spent only on the items in para 10 above. The activities undertaken under EPA component shall have prior approval of Gram Sabha and will form a part of DPR and AAP. Similarly, the expenditure incurred from the funds released on other items will also be reflected in DPR and AAP.
16. The SLNA & District Agency will ensure that the Central Share now being released is gainfully utilized as per the approved cost norms and guidelines of the programme.
17. **Purchase of vehicles/ photocopier/Video Recorder/ Projector, construction of any permanent buildings and such other capital items is not allowed under the Programme.**
18. The updating of relevant columns in the on-line MIS is mandatory. The data on release of funds by any agency shall be entered in the MIS on the same day.
19. In case the submission of certificate by the SLNA as in *para* 16 above, is later than 30.09.2012, the SLNA will ensure the compliance of the following.
- i. SLNA shall submit a consolidated Audited Statement of Accounts (ASA) and Utilization Certificates for the financial year 2011-12. It shall ensure timely auditing of project accounts by a Chartered Accountant selected from a panel approved by the C&AG. The SLNA shall submit a consolidated ASA taking into consideration the audit of the accounts of District Agencies, PIAs and WCs for all the projects sanctioned under IWMP in the State. The report should be made available to DoLR latest by the end of September of next/following financial year.
  - ii. The actual expenditure incurred by, **and not the advances released to**, the District Agency / PIA/WC are to be accounted for as expenditure.
  - iii. The ASA shall clearly indicate the interest accrued on the project fund lying in the account of SLNA, District Agencies, PIAs, WCs separately.
  - iv. The ASA shall also indicate component-wise expenditure, balance sheet, income & expenditure statement, receipt & payment account and bank reconciliation statement.
  - v. The interest accrued as per ASA shall be considered as part of Central Share and shall be deducted from the next installment of Central Share.
  - vi. The ASA and UC submitted by District Agencies to SLNA will be countersigned by an authorized functionary of the District Agencies before forwarding it to SLNA. It may be ensured that the details of UC and ASA tally with each other.
  - vii. In case, the ASA has audit observations of the nature of diversions from the Guidelines or any other instructions given by Centre/ State which require corrective action by the District Agency, the compliance/ Action Taken Report must be forwarded by the District Agency to SLNA.
  - viii. The UC for the full financial year along with ASA must be submitted to the SLNA latest by August of next financial year.



20. The Pay and Accounts Officer, Department of Land Resources, Ministry of Rural Development will be the Drawing and Disbursing Officer for this purpose. The amount will be transferred to SLNA, Rajasthan.

21. This issues under the powers delegated to the Ministry of Rural Development and in consultation with the IFD vide their U.O. No. 210/IFD-LR/2011 dated 30.06.2011.

Yours faithfully,

(Surendra Kumar)

Deputy Inspector General of Forests

Copy to :-

1. The Principal Secretary, Rural Development Department & Chairman, SLNA (GSWMA) Govt. of Rajasthan, Jaipur.
2. CEO, SLNA & Director, Directorate of Watershed Development & Soil Conservation, R. No. 144, 1<sup>st</sup> Floor, Pant Krishi Bhavan, Jaipur.
3. The Secretary, Finance Department, Govt. of Rajasthan, Jaipur.
4. The Secretary, Planning Department, Govt. of Rajasthan, Jaipur.
5. The Accountant General (A&E), Govt. of Rajasthan, Jaipur.
6. The Project Manager, DWDU, Ajmer, Alwar, Banswara, Baran, Barmer, Bharatpur, Bhilwara, Bikaner, Bundi, Chittorgarh, Churu, Dausa, Dholpur, Dungarpur, Hanumangarh, Jaipur, Jaisalmer, Jalore, Jhalawar, Jhunjhunu, Jodhpur, Karaoli, Kota, Nagour, Pali, Pratapgarh, Rajsamand, Swai Madhopur, Sirohi, Tonk, Udaipur
7. US (IFD), DoLR
8. Guard file

(Surendra Kumar)

Deputy Inspector General of Forests

**Amount being released during 2011-12 as part of 1<sup>st</sup> installment of Central Share: 77.6518709 Crores (Rupees Seventy Seven Crore Sixty Five Lakh Eighteen Thousand Seven Hundred and Nine only),.**

S. No. 2/RAJASTHAN/2011-12/IWMP  
ORIGINAL FOR PAYMENT

No.K-11013/3/2011/ IWMP (Rajasthan)

Government of India  
Ministry of Rural Development  
Department of Land Resources

16<sup>th</sup> Floor, 11<sup>th</sup> Block,  
CGO Complex, Lodhi Road,  
New Delhi-110 003

Dated the 30.06.2011

To

The Pay and Accounts Officer,  
Department of Land Resources,  
Ministry of Rural Development,  
CGO Complex, 11<sup>th</sup> Block, Lodhi Road,  
New Delhi -110 003

**SUBJECT :-** Release of first installment of Central Share for the projects sanctioned during 2011-12 under the Centrally Sponsored Scheme 'Integrated Watershed Management Programme' (IWMP) for implementation in accordance with the Common Guidelines for Watershed Development Projects, 2008 in Rajasthan - reg.

Sir,

Vide this Department's Sanction Order No. 1/RAJASTHAN/2011-12/IWMP of even no. dated 30.06.2011, approval of the President of India was conveyed for release of Rs. 98.2797138 crore as first part of first installment of central share, i.e. 6 %, for the 229 projects, covering a total area of 13.01201 lakh ha under IWMP for the year 2011-12, to the State Level Nodal Agency (SLNA), Rajasthan., as per the following details:

S. No.	Particulars	
(i)	Year of sanction	2011-12
(ii)	No. of projects	229 (30 Districts)
(iii)	Area	13.01201 lakh ha
(iv)	Total project cost	Rs. 1819.9947 cr. (@ Rs. 12000/ ha
(v)	Total Central share (90%)	Rs. 1637.99523 cr.
(vii)	Total State share (10 %)	Rs. 181.99947 cr.
(viii)	First installment of CS (20 %)	Rs. 327.599046 cr.
(ix)	First part of 1 <sup>st</sup> inst. of CS (6 %)	Rs. 98.2797138 cr.

2. The total approved amount of Rs. 98.2797138 crore (as mentioned in para 1(ix) above) will be released through 3 separate Sanction Orders (including this one) under the following Budget Heads.

S. No.	Budget Head		Amount (Rs. in cr.)
(i)	2501.05.101.07.01.31	General	77.6518709
(ii)	2501.05.789.01.01.31	Special Component Plan for Scheduled Caste	16.0852981
(iii)	2501.05.796.01.01.31	Scheduled Tribal Plan	4.5425448
		<b>Total</b>	<b>98.2797138</b>



3. Through this Sanction Order, sanction of the President of India is hereby conveyed for partial release of Rs. 16.0852981 Crores (Rupees Sixteen Crore Eight Lakh Fifty Two Thousand Nine Hundred and Eighty One only), as mentioned in para 3 (ii) above, to the State Level Nodal Agency (SLNA), Rajasthan and the expenditure is debitable to the Head of Account given below:-

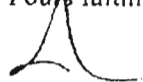
**Demand No. 83: Department of Land Resources**  
2501 Special Programmes for Rural Development (Major Head)  
05-Wasteland Development (Sub-Major Head)  
**789-Special Component Plan for Scheduled Caste (Minor Head)**  
01-Integrated Watershed Management Programme  
01.01-Grants to District Rural Development Agencies/Other Agencies  
01.01.31-Grants-in-Aid - General - Plan (2011-12) - Rs. 16.0852981 Crores

4. The other terms and conditions mentioned in Sanction Order No. 1/RAJASTHAN/2011-12/IWMP of even no. dated 30.06.11 of the Department will be applicable in this case also.

5. **The Pay and Accounts Officer, Department of Land Resources, Ministry of Rural Development will be the Drawing and Disbursing Officer for this purpose. The amount will be transferred to SLNA, Rajasthan.**

6. This issues under the powers delegated to the Ministry of Rural Development and in consultation with the IFD vide their UO. No. 210/IFD/LR/2011 dated 30.06.2011.

Yours faithfully,



(Surendra Kumar)

Deputy Inspector General of Forests

Copy to :-

1. The Principal Secretary, Rural Development Department & Chairman, SLNA (GSWMA) Govt. of Rajasthan, Jaipur.
2. CEO, SLNA & Director, Directorate of Watershed Development & Soil Conservation, R. No. 144, 1<sup>st</sup> Floor, Pant Krishi Bhavan, Jaipur.
3. The Secretary, Finance Department, Govt. of Rajasthan, Jaipur.
4. The Secretary, Planning Department, Govt. of Rajasthan, Jaipur.
5. The Accountant General (A&E), Govt. of Rajasthan, Jaipur.
6. The Project Manager, DWDU, Ajmer, Alwar, Banswara, Baran, Barmer, Bharatpur, Bhilwara, Bikaner, Bundi, Chittorgarh, Churu, Dausa, Dholpur, Dungarpur, Hanumangarh, Jaipur, Jaisalmer, Jalore, Jhalawar, Jhunjhunu, Jodhpur, Karaoli, Kota, Nagour, Pali, Pratapgarh, Rajsamand, Swai Madhopur, Sirohi, Tonk, Udaipur
7. US (IFD), DoLR
8. Guard file



(Surendra Kumar)

Deputy Inspector General of Forests

Amount being released during 2011-12 as part of 1<sup>st</sup> installment of Central Share: Rs. 16.0852981 Crores (Rupees Sixteen Crore Eight Lakh Fifty Two Thousand Nine Hundred and Eighty One only).

S. No. 3/RAJASTHAN/2011-12/IWMP  
ORIGINAL FOR PAYMENT

No.K-11013/3/2011/ IWMP (Rajasthan)  
Government of India  
Ministry of Rural Development  
Department of Land Resources

A  
CGO Complex, 11<sup>th</sup> Block,  
Lodhi Road,  
New Delhi-110 003  
Dated the 30.06.2011

To  
The Pay and Accounts Officer,  
Department of Land Resources,  
Ministry of Rural Development,  
CGO Complex, 11<sup>th</sup> Block, Lodhi Road,  
New Delhi -110 003

**SUBJECT :- Release of first installment of Central Share for the projects sanctioned during 2011-12 under the Centrally Sponsored Scheme 'Integrated Watershed Management Programme' (IWMP) for implementation in accordance with the Common Guidelines for Watershed Development Projects, 2008 in Rajasthan - reg.**

Sir,

Vide this Department's Sanction Order No. 1/RAJASTHAN/2011-12/IWMP of even no. dated 30.06.2011, approval of the President of India was conveyed for release of Rs. 98.2797138 crore as first part of first installment of central share, i.e. 6 %, for the 229 projects, covering a total area of 13.01201 lakh ha under IWMP for the year 2011-12, to the State Level Nodal Agency (SLNA) Rajasthan, as per the following details:

S. No.	Particulars
(i)	1 Year of sanction 2011-12
(ii)	No. of projects 229 (30 Districts)
(iii)	Area 13.01201 lakh ha
(iv)	Total project cost Rs. 1819.9947 cr. (@ Rs. 12000/ ha)
(v)	Total Central share (90%) Rs. 1637.99523 cr.
(vii)	Total State share (10 %) Rs. 181.99947 cr.
(viii)	First installment of CS (20 %) Rs. 327.599046 cr.
(ix)	First part of 1 <sup>st</sup> inst. of CS (6 %) Rs. 98.2797138 cr.

2. The total approved amount of Rs. 98.2797138 crore (as mentioned in para 1(ix) above) will be released through 3 separate Sanction Orders (including this one) under the following Budget Heads.

S. No.	Budget Head	Amount (Rs. in cr.)
(i)	2501.05.101.07.01.31 General	77.6518709
(ii)	2501.05.789.01.01.31 Special Component Plan for Scheduled Caste	16.0852981
(iii)	2501.05.796.01.01.31 Scheduled Tribal Plan	4.5425448
	<b>Total</b>	<b>98.2797138</b>

3. Through this Sanction Order, sanction of the President of India is hereby conveyed for **partial release of Rs. 4.5425448 Crores (Rupees Four Crore Fifty Four Lakh Twenty Five Thousand Four Hundred and Fourty Eight only)**, as mentioned in para 3 (iii) above, to the State Level Nodal Agency (SLNA), Rajasthan and the the expenditure is debitable to the Head of Account given below:-

**Demand No. 83: Department of Land Resources**  
2501 Special Programmes for Rural Development (Major Head)  
95-Wasteland Development (Sub-Major Head)  
796-Tribal Sub Plan (Minor Head)  
01-Integrated Watershed Management Programme  
01.01-Grants to District Rural Development Agencies/Other Agencies  
01.01.31-Grants-in-Aid - General Plan (2011-12) - **Rs. 4.5425448 Crores**

4. The other terms and conditions mentioned in Sanction Order No. 1/RAJASTHAN/2011-12/IWMP of even no. dated 30.06.11 of the Department will be applicable in this case also.

5. The Pay and Accounts Officer, Department of Land Resources, Ministry of Rural Development will be the Drawing and Disbursing Officer for this purpose. The amount will be transferred to SLNA, Rajasthan.

6. This issues under the powers delegated to the Ministry of Rural Development and in consultation with the IFD vide their U.O. No. 210/IFD/LR/2011 dated 30.06.2011.


Yours faithfully,

  
(Surendra Kumar)

Deputy Inspector General of Forests

Copy to :-

1. The Principal Secretary, Rural Development Department & Chairman, SLNA (GSWMA) Govt. of Rajasthan, Jaipur.
2. CEO, SLNA & Director, Directorate of Watershed Development & Soil Conservation, R. No. 144, 1<sup>st</sup> Floor, Pant Krishi Bhavan, Jaipur.
3. The Secretary, Finance Department, Govt. of Rajasthan, Jaipur.
4. The Secretary, Planning Department, Govt. of Rajasthan, Jaipur.
5. The Accountant General (A&E), Govt. of Rajasthan, Jaipur.
6. The Project Manager, DWDU, Ajmer, Alwar, Banswara, Baran, Barmer, Bharatpur, Bhilwara, Bikaner, Bundi, Chittorgarh, Churu, Dausa, Dholpur, Dungarpur, Hanumangarh, Jaipur, Jaisalmer, Jalore, Jhalawar, Jhunjhunu, Jodhpur, Karaoli, Kota, Nagour, Pali, Pratapgarh, Rajsamand, Swai Madhopur, Sirohi, Tonk, Udaipur
7. US (IFD), DoLR
8. Guard file

  
(Surendra Kumar)

Deputy Inspector General of Forests

Amount being released during 2011-12 as part of 1<sup>st</sup> installment of Central Share: Rs 4.5425448 Crores (Rupees Four Crore Fifty Four Lakh Twenty Five Thousand Four Hundred and Fourty Eight only).

**DETAILS OF CENTRAL FUNDS (6 %) RELEASED AS PER SANCTION ORDER NO. 1/RAJASTHAN/ 2011-12-IWMP OF FILE NO. K-11013/3/2011/ IWMP (RAJASTHAN) dt. 30.06.2011 TO IWMP PROJECTS OF RAJASTHAN STATE SANCTIONED FOR THE YEAR 2011-12**

Sl. No.	Name of District	Name of Project	Name of Block	Proposed Treatable area (ha)	Total Project Cost * (Rs. in lakh)	Central Share (90%) (Rs. in lakh)	State share (10%) (Rs. in lakh)	Amount of central share released now as part of 1st installment (6 %) (Rs. In lakh)				Details of P.I.A.
								Total	General	SCPSC	TSP	
1	Ajmer	Ajmer(IWMP)11/11-12	Pisangan	7986	1197.9	1078.11000	119.79000	64.68660	53.58639	11.10022		AEN,WD&SC
2	Ajmer	Ajmer(IWMP)12/11-12	Jawaja	4655	558.6	502.74000	55.86000	30.16440	24.98819	5.17621		AEN,WD&SC
3	Ajmer	Ajmer(IWMP)13/11-12	Silora	5638	845.7	761.13000	84.57000	45.66780	37.83121	7.83659		AEN,WD&SC
4	Ajmer	Ajmer(IWMP)14/11-12	Binay	6593	791.16	712.04400	79.11600	42.72264	35.39143	7.33121		AEN,WD&SC
5	Ajmer	Ajmer(IWMP)15/11-12	Srinagar	3584	537.6	483.84000	53.76000	29.03040	24.04878	4.98162		AEN,WD&SC
6	Ajmer	Ajmer(IWMP)16/11-12	Masuda	9655	1158.6	1042.74000	115.86000	62.56440	51.82835	10.73605		AEN,WD&SC
7	Ajmer	Ajmer(IWMP)17/11-12	Arain	5915	709.8	638.82000	70.98000	38.32920	31.75191	6.57729		AEN,WD&SC
8	Ajmer	Ajmer(IWMP)18/11-12	Kekri	5256	630.72	567.64800	63.07200	34.05888	28.21438	5.84450		AEN,WD&SC
	<b>Ajmer Total</b>			<b>49282</b>	<b>6430.08</b>	<b>5787.07200</b>	<b>643.00800</b>	<b>347.22432</b>	<b>287.64064</b>	<b>59.58369</b>		
9	Alwar	Alwar(IWMP)13/11-12	Rajgarh	6081	729.72	656.74800	72.97200	39.40488	32.64300	6.76188		AEN,WD&SC
10	Alwar	Alwar(IWMP)14/11-12	Thanagazi	5241	628.92	566.02800	62.89200	33.96168	28.13386	5.82782		AEN,WD&SC
11	Alwar	Alwar(IWMP)15/11-12	Tijara	5038	604.56	544.10400	60.45600	32.64624	27.04415	5.60209		AEN,WD&SC
12	Alwar	Alwar(IWMP)16/11-12	Tijara	6470	776.4	698.76000	77.64000	41.92560	34.73117	7.19443		AEN,WD&SC
13	Alwar	Alwar(IWMP)17/11-12	Kishangarh Bas	5382	645.84	581.25600	64.58400	34.87536	28.89075	5.98461		AEN,WD&SC
14	Alwar	Alwar(IWMP)18/11-12	Bansur	5299	635.88	572.29200	63.58800	34.33752	28.44520	5.89232		AEN,WD&SC
15	Alwar	Alwar(IWMP)19/11-12	Bansur	5108	612.96	551.66400	61.29600	33.09984	27.41991	5.67993		AEN,WD&SC
	<b>Alwar Total</b>			<b>38619</b>	<b>4634.28</b>	<b>4170.85200</b>	<b>463.42800</b>	<b>250.25112</b>	<b>207.30804</b>	<b>42.94309</b>		
16	Baran	Baran(IWMP)8/11-12	Atru	5826	699.12	629.20800	69.91200	37.75248	31.27415	6.47833		AEN,WD&SC
17	Baran	Baran(IWMP)9/11-12	Kishanganj	5426	651.12	586.00800	65.11200	35.16048	29.12694	6.03354		AEN,WD&SC
18	Baran	Baran(IWMP)10/11-12	Shahbad	5402	648.24	583.41600	64.82400	35.00496	28.99811	6.00685		AEN,WD&SC
19	Baran	Baran(IWMP)11/11-12	Anta	5627	675.24	607.71600	67.52400	36.46296	30.20592	6.25704		AEN,WD&SC
	<b>Baran Total</b>			<b>22281</b>	<b>2673.72</b>	<b>2406.34800</b>	<b>267.37200</b>	<b>144.38088</b>	<b>119.60512</b>	<b>24.77576</b>		
20	Barmer	Barmer(IWMP)38/11-12	Barmer	8273	1240.95	1116.85500	124.09500	67.01130	55.51216	11.49914		AEN,WD&SC
21	Barmer	Barmer(IWMP)39/11-12	Barmer	6965	1044.75	940.27500	104.47500	56.41650	46.73543	9.68107		AEN,WD&SC
22	Barmer	Barmer(IWMP)40/11-12	Barmer	4988	748.2	673.38000	74.82000	40.40280	33.46968	6.93312		AEN,WD&SC
23	Barmer	Barmer(IWMP)41/11-12	Siwana	5100	765	688.50000	76.50000	41.31000	34.22120	7.08880		AEN,WD&SC
24	Barmer	Barmer(IWMP)42/11-12	Siwana	5000	750	675.00000	75.00000	40.50000	33.55020	6.94980		AEN,WD&SC
25	Barmer	Barmer(IWMP)43/11-12	Baitu	8554	1283.1	1154.79000	128.31000	69.28740	57.39768	11.88972		AEN,WD&SC
26	Barmer	Barmer(IWMP)44/11-12	Baitu	7626	1143.9	1029.51000	114.39000	61.77060	51.17077	10.59983		AEN,WD&SC
27	Barmer	Barmer(IWMP)45/11-12	Sheo	6279	941.85	847.66500	94.18500	50.85990	42.13234	8.72756		AEN,WD&SC
28	Barmer	Barmer(IWMP)46/11-12	Sheo	7553	1132.95	1019.65500	113.29500	61.17930	50.68093	10.49837		AEN,WD&SC
29	Barmer	Barmer(IWMP)47/11-12	Sheo	6096	914.4	822.96000	91.44000	49.37760	40.90440	8.47320		AEN,WD&SC
30	Barmer	Barmer(IWMP)48/11-12	Sheo	7652	1147.8	1033.02000	114.78000	61.98120	51.34523	10.63597		AEN,WD&SC
31	Barmer	Barmer(IWMP)49/11-12	Sindhari	5885	882.75	794.47500	88.27500	47.66850	39.48859	8.17991		AEN,WD&SC
32	Barmer	Barmer(IWMP)50/11-12	Sindhari	5477	821.55	739.39500	82.15500	44.36370	36.75089	7.61281		AEN,WD&SC
33	Barmer	Barmer(IWMP)51/11-12	Sindhari	5863	879.45	791.50500	87.94500	47.49030	39.34096	8.14934		AEN,WD&SC
34	Barmer	Barmer(IWMP)52/11-12	Dhorimanna	8200	1230	1107.00000	123.00000	66.42000	55.02233	11.39767		AEN,WD&SC
35	Barmer	Barmer(IWMP)53/11-12	Dhorimanna	5250	787.5	708.75000	78.75000	42.52500	35.22771	7.29729		AEN,WD&SC
36	Barmer	Barmer(IWMP)54/11-12	Chohtan	6833	1024.95	922.45500	102.49500	55.34730	45.84970	9.49760		AEN,WD&SC
37	Barmer	Barmer(IWMP)55/11-12	Chohtan	6139	920.85	828.76500	92.08500	49.72590	41.19294	8.53296		AEN,WD&SC
38	Barmer	Barmer(IWMP)56/11-12	Chohtan	6013	901.95	811.75500	90.19500	48.70530	40.34747	8.35783		AEN,WD&SC
39	Barmer	Barmer(IWMP)57/11-12	Balotra	2233	334.95	301.45500	33.49500	18.08730	14.98352	3.10378		AEN,WD&SC
40	Barmer	Barmer(IWMP)58/11-12	Balotra	5638	845.7	761.13000	84.57000	45.66780	37.83121	7.83659		AEN,WD&SC
41	Barmer	Barmer(IWMP)59/11-12	Balotra	4258	638.7	574.83000	63.87000	34.48980	28.57135	5.91845		AEN,WD&SC
	<b>Barmer Total</b>			<b>135875</b>	<b>20381.25</b>	<b>18343.12500</b>	<b>2038.12500</b>	<b>1100.58750</b>	<b>911.72669</b>	<b>188.86082</b>		
42	Bhilwara	Bhilwara(IWMP)14/11-12	Jahajpur	5063	607.56	546.80400	60.75600	32.80824	27.17835	5.62989		AEN,WD&SC
43	Bhilwara	Bhilwara(IWMP)15/11-12	Asind	5346	641.52	577.36800	64.15200	34.64208	28.69750	5.94458		AEN,WD&SC

Sl. No.	Name of District	Name of Project	Name of Block	Proposed Treatable area (ha)	Total Project Cost * (Rs. in lakh)	Central Share (90%) (Rs. in lakh)	State share (10%) (Rs. in lakh)	Amount of central share released now as part of 1st installment (6 %) (Rs. In lakh)				Details of P.I.A.
								Total	General	SCPSC	TSP	
44	Bhilwara	Bhilwara(IWMP)16/11-12	Raipur	5740	688.8	619.92000	68.88000	37.19520	30.81250	6.38270		AEN,WD&SC
45	Bhilwara	Bhilwara(IWMP)17/11-12	Banera	5578	669.36	602.42400	66.93600	36.14544	29.94288	6.20256		AEN,WD&SC
46	Bhilwara	Bhilwara(IWMP)18/11-12	Hurda	5079	609.48	548.53200	60.94800	32.91192	27.26423	5.64769		AEN,WD&SC
47	Bhilwara	Bhilwara(IWMP)19/11-12	Sahada	5477	657.24	591.51600	65.72400	35.49096	29.40071	6.09025		AEN,WD&SC
48	Bhilwara	Bhilwara(IWMP)20/11-12	Shahpura	4834	580.08	522.07200	58.00800	31.32432	25.94907	5.37525		AEN,WD&SC
	<b>Bhilwara Total</b>			<b>37117</b>	<b>4454.04</b>	<b>4008.63600</b>	<b>445.40400</b>	<b>240.51816</b>	<b>199.24524</b>	<b>41.27292</b>		
49	Bikaner	Bikaner(IWMP)26/11-12	Shri Dungargarh	5000	750	675.00000	75.00000	40.50000	33.55020	6.94980		AEN,WD&SC
50	Bikaner	Bikaner(IWMP)27/11-12	Shri Dungargarh	6600	990	891.00000	99.00000	53.46000	44.28626	9.17374		AEN,WD&SC
51	Bikaner	Bikaner(IWMP)28/11-12	Shri Dungargarh	6700	1005	904.50000	100.50000	54.27000	44.95727	9.31273		AEN,WD&SC
52	Bikaner	Bikaner(IWMP)29/11-12	Nokha	6000	900	810.00000	90.00000	48.60000	40.26024	8.33976		AEN,WD&SC
53	Bikaner	Bikaner(IWMP)30/11-12	Nokha	6000	900	810.00000	90.00000	48.60000	40.26024	8.33976		AEN,WD&SC
54	Bikaner	Bikaner(IWMP)31/11-12	Nokha	6000	900	810.00000	90.00000	48.60000	40.26024	8.33976		AEN,WD&SC
55	Bikaner	Bikaner(IWMP)32/11-12	Kolayat	7500	1125	1012.50000	112.50000	60.75000	50.32530	10.42470		AEN,WD&SC
56	Bikaner	Bikaner(IWMP)33/11-12	Kolayat	6000	900	810.00000	90.00000	48.60000	40.26024	8.33976		AEN,WD&SC
57	Bikaner	Bikaner(IWMP)34/11-12	Kolayat	5000	750	675.00000	75.00000	40.50000	33.55020	6.94980		AEN,WD&SC
58	Bikaner	Bikaner(IWMP)35/11-12	Bikaner	5000	750	675.00000	75.00000	40.50000	33.55020	6.94980		AEN,WD&SC
59	Bikaner	Bikaner(IWMP)36/11-12	Bikaner	5000	750	675.00000	75.00000	40.50000	33.55020	6.94980		AEN,WD&SC
60	Bikaner	Bikaner(IWMP)37/11-12	Bikaner	5500	825	742.50000	82.50000	44.55000	36.90522	7.64478		AEN,WD&SC
61	Bikaner	Bikaner(IWMP)38/11-12	Bikaner	6000	900	810.00000	90.00000	48.60000	40.26024	8.33976		AEN,WD&SC
62	Bikaner	Bikaner(IWMP)39/11-12	Khajuwala	6000	900	810.00000	90.00000	48.60000	40.26024	8.33976		AEN,WD&SC
63	Bikaner	Bikaner(IWMP)40/11-12	Khajuwala	5000	750	675.00000	75.00000	40.50000	33.55020	6.94980		AEN,WD&SC
64	Bikaner	Bikaner(IWMP)41/11-12	Khajuwala	6500	975	877.50000	97.50000	52.65000	43.61526	9.03474		AEN,WD&SC
65	Bikaner	Bikaner(IWMP)42/11-12	Lunakaransar	6000	900	810.00000	90.00000	48.60000	40.26024	8.33976		AEN,WD&SC
66	Bikaner	Bikaner(IWMP)43/11-12	Lunakaransar	6600	990	891.00000	99.00000	53.46000	44.28626	9.17374		AEN,WD&SC
67	Bikaner	Bikaner(IWMP)44/11-12	Lunakaransar	5000	750	675.00000	75.00000	40.50000	33.55020	6.94980		AEN,WD&SC
	<b>Bikaner Total</b>			<b>111400</b>	<b>16710</b>	<b>15039.00000</b>	<b>1671.00000</b>	<b>902.34000</b>	<b>747.49845</b>	<b>154.84154</b>		
68	Bundi	Bundi(IWMP)6/11-12	Talera	4692	563.04	506.73600	56.30400	30.40416	25.18681	5.21735		AEN,WD&SC
69	Bundi	Bundi(IWMP)7/11-12	Nainwa	4548	545.76	491.18400	54.57600	29.47104	24.41381	5.05723		AEN,WD&SC
70	Bundi	Bundi(IWMP)8/11-12	Nainwa	5345	641.4	577.26000	64.14000	34.63560	28.69213	5.94347		AEN,WD&SC
	<b>Bundi Total</b>			<b>14585</b>	<b>1750.2</b>	<b>1575.18000</b>	<b>175.02000</b>	<b>94.51080</b>	<b>78.29275</b>	<b>16.21805</b>		
71	Chittorgarh	Chittorgarh(IWMP)12/11-12	Begun	2153	258.36	232.52400	25.83600	13.95144			13.95144	AEN,WD&SC
72	Chittorgarh	Chittorgarh(IWMP)13/11-12	Bhainsrod Garh	4370	524.4	471.96000	52.44000	28.31760			28.3176	AEN,WD&SC
73	Chittorgarh	Chittorgarh(IWMP)14/11-12	Kapasan	5313	637.56	573.80400	63.75600	34.42824			34.42824	AEN,WD&SC
74	Chittorgarh	Chittorgarh(IWMP)15/11-12	Barisadri	4794	575.28	517.75200	57.52800	31.06512			31.06512	AEN,WD&SC
	<b>Chittorgarh Total</b>			<b>16630</b>	<b>1995.6</b>	<b>1796.04000</b>	<b>199.56000</b>	<b>107.76240</b>			<b>107.7624</b>	
75	Churu	Churu (IWMP) 20/2011-12	Rajgarh	3566	534.9	481.41000	53.49000	28.88460	23.92800	4.95660		AEN,WD&SC
76	Churu	Churu (IWMP) 21/2011-12	Rajgarh	4391	658.65	592.78500	65.86500	35.56710	29.46379	6.10331		AEN,WD&SC
77	Churu	Churu (IWMP) 22/2011-12	Sujangarh	3389	508.35	457.51500	50.83500	27.45090	22.74033	4.71057		AEN,WD&SC
78	Churu	Churu (IWMP) 23/2011-12	Sujangarh	6561	984.15	885.73500	98.41500	53.14410	44.02457	9.11953		AEN,WD&SC
79	Churu	Churu (IWMP) 24/2011-12	Sujangarh	8322	1248.3	1123.47000	124.83000	67.40820	55.84095	11.56725		AEN,WD&SC
80	Churu	Churu (IWMP) 25/2011-12	Sardarsahar	8816	1322.4	1190.16000	132.24000	71.40960	59.15571	12.25389		AEN,WD&SC
81	Churu	Churu (IWMP) 26/2011-12	Sardarsahar	8454	1268.1	1141.29000	126.81000	68.47740	56.72668	11.75072		AEN,WD&SC
82	Churu	Churu (IWMP) 27/2011-12	Churu	5005	750.75	675.67500	75.07500	40.54050	33.58375	6.95675		AEN,WD&SC
83	Churu	Churu (IWMP) 28/2011-12	Churu	4242	636.3	572.67000	63.63000	34.36020	28.46399	5.89621		AEN,WD&SC
84	Churu	Churu (IWMP) 29/2011-12	Taranagar	5263	789.45	710.50500	78.94500	42.63030	35.31494	7.31536		AEN,WD&SC
85	Churu	Churu (IWMP) 30/2011-12	Taranagar	4945	741.75	667.57500	74.17500	40.05450	33.18115	6.87335		AEN,WD&SC
86	Churu	Churu (IWMP) 31/2011-12	Ratangarh	3793	568.95	512.05500	56.89500	30.72330	25.45118	5.27212		AEN,WD&SC
87	Churu	Churu (IWMP) 32/2011-12	Ratangarh	6439	965.85	869.26500	96.58500	52.15590	43.20595	8.94995		AEN,WD&SC
88	Churu	Churu (IWMP) 33/2011-12	Ratangarh	6056	908.4	817.56000	90.84000	49.05360	40.63600	8.41760		AEN,WD&SC
89	Churu	Churu (IWMP) 34/2011-12	Ratangarh	8168	1225.2	1102.68000	122.52000	66.16080	54.80761	11.35319		AEN,WD&SC
	<b>Churu Total</b>			<b>87410</b>	<b>13111.5</b>	<b>11800.35000</b>	<b>1311.15000</b>	<b>708.02100</b>	<b>586.52460</b>	<b>121.49640</b>		

Sl. No.	Name of District	Name of Project	Name of Block	Proposed Treatable area (ha)	Total Project Cost * (Rs. in lakh)	Central Share (90%) (Rs. in lakh)	State share (10%) (Rs. in lakh)	Amount of central share released now as part of 1st installment (6 %) (Rs. In lakh)				Details of P.I.A.
								Total	General	SCPSC	TSP	
90	Dausa	Dausa (IWMP)5/2011-12	Bandikui	7436	892.32	803.08800	89.23200	48.18528	39.91669	8.26859		AEN,WD&SC
91	Dausa	Dausa (IWMP)6/2011-12	Dausa	4558	546.96	492.26400	54.69600	29.53584	24.46749	5.06835		AEN,WD&SC
92	Dausa	Dausa (IWMP)7/2011-12	Sikrai	5022	602.64	542.37600	60.26400	32.54256	26.95826	5.58430		AEN,WD&SC
93	Dausa	Dausa (IWMP)8/2011-12	Lalsot	5889	706.68	636.01200	70.66800	38.16072	31.61234	6.54838		AEN,WD&SC
	<b>Dausa Total</b>			<b>22905</b>	<b>2748.6</b>	<b>2473.74000</b>	<b>274.86000</b>	<b>148.42440</b>	<b>122.95478</b>	<b>25.46963</b>		
94	Dholpur	Dholpur(IWMP)6/2011-12	Rajakhera	4922	590.64	531.57600	59.06400	31.89456	26.42145	5.47311		AEN,WD&SC
95	Dholpur	Dholpur(IWMP)7/2011-12	Bari	4062	487.44	438.69600	48.74400	26.32176	21.80495	4.51681		AEN,WD&SC
96	Dholpur	Dholpur(IWMP)8/2011-12	Baseri	3075	369	332.10000	36.90000	19.92600	16.50670	3.41930		AEN,WD&SC
	<b>Dholpur Total</b>			<b>12059</b>	<b>1447.08</b>	<b>1302.37200</b>	<b>144.70800</b>	<b>78.14232</b>	<b>64.73310</b>	<b>13.40922</b>		
97	Dungarpur	Dungarpur(IWMP)6/2011-12	Simalwara	5365	643.8	579.42000	64.38000	34.76520			34.76520	AEN,WD&SC
98	Dungarpur	Dungarpur(IWMP)7/2011-12	Bichiwara	6635	796.2	716.58000	79.62000	42.99480			42.99480	AEN,WD&SC
	<b>Dungarpur Total</b>			<b>12000</b>	<b>1440</b>	<b>1296.00000</b>	<b>144.00000</b>	<b>77.76000</b>			<b>77.76000</b>	
99	Hanumangarh	Hanumangarh(IWMP)6/2011-12	Rawatsar	2797	419.55	377.59500	41.95500	22.65570	18.76798	3.88772		AEN,WD&SC
	<b>Hanumangarh Total</b>			<b>2797</b>	<b>419.55</b>	<b>377.59500</b>	<b>41.95500</b>	<b>22.65570</b>	<b>18.76798</b>	<b>3.88772</b>		
100	Jaipur	Jaipur(IWMP)15/2011-12	Dudu	5082	762.3	686.07000	76.23000	41.16420	34.10042	7.06378		AEN,WD&SC
101	Jaipur	Jaipur(IWMP)16/2011-12	Dudu	5212	781.8	703.62000	78.18000	42.21720	34.97273	7.24447		AEN,WD&SC
102	Jaipur	Jaipur(IWMP)17/2011-12	Dudu	3901	585.15	526.63500	58.51500	31.59810	26.17587	5.42223		AEN,WD&SC
103	Jaipur	Jaipur(IWMP)18/2011-12	J.Ramgarh	4896	587.52	528.76800	58.75200	31.72608	26.28188	5.44420		AEN,WD&SC
104	Jaipur	Jaipur(IWMP)19/2011-12	Chaksu	5965	715.8	644.22000	71.58000	38.65320	32.02031	6.63289		AEN,WD&SC
105	Jaipur	Jaipur(IWMP)20/2011-12	Chaksu	6837	820.44	738.39600	82.04400	44.30376	36.70123	7.60253		AEN,WD&SC
106	Jaipur	Jaipur(IWMP)21/2011-12	Chaksu	6244	749.28	674.35200	74.92800	40.46112	33.51799	6.94313		AEN,WD&SC
107	Jaipur	Jaipur(IWMP)22/2011-12	Phagi	6352	762.24	686.01600	76.22400	41.16096	34.09774	7.06322		AEN,WD&SC
108	Jaipur	Jaipur(IWMP)23/2011-12	Phagi	6930	831.6	748.44000	83.16000	44.90640	37.20046	7.70594		AEN,WD&SC
	<b>Jaipur Total</b>			<b>51419</b>	<b>6596.13</b>	<b>5936.51700</b>	<b>659.61300</b>	<b>356.19102</b>	<b>295.06863</b>	<b>61.12238</b>		
109	Jaisalmer	Jaisalmer(IWMP)28/2011-12	Sankra	8000	1200	1080.00000	120.00000	64.80000	53.68032	11.11968		AEN,WD&SC
110	Jaisalmer	Jaisalmer(IWMP)29/2011-12	Sankra	8500	1275	1147.50000	127.50000	68.85000	57.03534	11.81466		AEN,WD&SC
111	Jaisalmer	Jaisalmer(IWMP)30/2011-12	Jaisalmer	6000	900	810.00000	90.00000	48.60000	40.26024	8.33976		AEN,WD&SC
112	Jaisalmer	Jaisalmer(IWMP)31/2011-12	Jaisalmer	7000	1050	945.00000	105.00000	56.70000	46.97028	9.72972		AEN,WD&SC
113	Jaisalmer	Jaisalmer(IWMP)32/2011-12	Jaisalmer	7000	1050	945.00000	105.00000	56.70000	46.97028	9.72972		AEN,WD&SC
114	Jaisalmer	Jaisalmer(IWMP)33/2011-12	Jaisalmer	6000	900	810.00000	90.00000	48.60000	40.26024	8.33976		AEN,WD&SC
115	Jaisalmer	Jaisalmer(IWMP)34/2011-12	Sam	6000	900	810.00000	90.00000	48.60000	40.26024	8.33976		AEN,WD&SC
116	Jaisalmer	Jaisalmer(IWMP)35/2011-12	Sam	5000	750	675.00000	75.00000	40.50000	33.55020	6.94980		AEN,WD&SC
117	Jaisalmer	Jaisalmer(IWMP)36/2011-12	Sam	6500	975	877.50000	97.50000	52.65000	43.61526	9.03474		AEN,WD&SC
118	Jaisalmer	Jaisalmer(IWMP)37/2011-12	Sam	5000	750	675.00000	75.00000	40.50000	33.55020	6.94980		AEN,WD&SC
119	Jaisalmer	Jaisalmer(IWMP)38/2011-12	Sam	5500	825	742.50000	82.50000	44.55000	36.90522	7.64478		AEN,WD&SC
120	Jaisalmer	Jaisalmer(IWMP)39/2011-12	Sam	6500	975	877.50000	97.50000	52.65000	43.61526	9.03474		AEN,WD&SC
121	Jaisalmer	Jaisalmer(IWMP)40/2011-12	Sam	5000	750	675.00000	75.00000	40.50000	33.55020	6.94980		AEN,WD&SC
122	Jaisalmer	Jaisalmer(IWMP)41/2011-12	Sam	8000	1200	1080.00000	120.00000	64.80000	53.68032	11.11968		AEN,WD&SC
123	Jaisalmer	Jaisalmer(IWMP)42/2011-12	Sam	6000	900	810.00000	90.00000	48.60000	40.26024	8.33976		AEN,WD&SC
124	Jaisalmer	Jaisalmer(IWMP)43/2011-12	Sam	6000	900	810.00000	90.00000	48.60000	40.26024	8.33976		AEN,WD&SC
125	Jaisalmer	Jaisalmer(IWMP)44/2011-12	Sam	6500	975	877.50000	97.50000	52.65000	43.61526	9.03474		AEN,WD&SC
126	Jaisalmer	Jaisalmer(IWMP)45/2011-12	Sam	5000	750	675.00000	75.00000	40.50000	33.55020	6.94980		AEN,WD&SC
127	Jaisalmer	Jaisalmer(IWMP)46/2011-12	Sam	5000	750	675.00000	75.00000	40.50000	33.55020	6.94980		AEN,WD&SC
128	Jaisalmer	Jaisalmer(IWMP)47/2011-12	Sam	5000	750	675.00000	75.00000	40.50000	33.55020	6.94980		AEN,WD&SC
	<b>Jaisalmer Total</b>			<b>123500</b>	<b>18525</b>	<b>16672.50000</b>	<b>1852.50000</b>	<b>1000.35000</b>	<b>828.68994</b>	<b>171.66006</b>		
129	Jalore	Jalore(IWMP)13/2011-12	Raniwara	6704	1005.6	905.04000	100.56000	54.30240	44.98411	9.31829		AEN,WD&SC
130	Jalore	Jalore(IWMP)14/2011-12	Ahore	6070	910.5	819.45000	91.05000	49.16700	40.72994	8.43706		AEN,WD&SC
131	Jalore	Jalore(IWMP)15/2011-12	Jalore	4878	731.7	658.53000	73.17000	39.51180	32.73158	6.78022		AEN,WD&SC
132	Jalore	Jalore(IWMP)16/2011-12	Bhinmal	4576	686.4	617.76000	68.64000	37.06560	30.70514	6.36046		AEN,WD&SC
133	Jalore	Jalore(IWMP)17/2011-12	Bhinmal	8854	1328.1	1195.29000	132.81000	71.71740	59.41069	12.30671		AEN,WD&SC
134	Jalore	Jalore(IWMP)18/2011-12	Jaswantpura	4093	613.95	552.55500	61.39500	33.15330	27.46419	5.68911		AEN,WD&SC

Sl. No.	Name of District	Name of Project	Name of Block	Proposed Treatable area (ha)	Total Project Cost * (Rs. in lakh)	Central Share (90%) (Rs. in lakh)	State share (10%) (Rs. in lakh)	Amount of central share released now as part of 1st installment (6 %) (Rs. In lakh)				Details of P.I.A.
								Total	General	SCPSC	TSP	
135	Jalore	Jalore(IWMP)19/2011-12	Sayla	5507	826.05	743.44500	82.60500	44.60670	36.95219	7.65451		AEN,WD&SC
136	Jalore	Jalore(IWMP)20/2011-12	Sanchole	7449	1117.35	1005.61500	111.73500	60.33690	49.98309	10.35381		AEN,WD&SC
	<b>Jalore Total</b>			<b>48131</b>	<b>7219.65</b>	<b>6497.68500</b>	<b>721.96500</b>	<b>389.86110</b>	<b>322.96093</b>	<b>66.90016</b>		
137	Jhalawar	Jhalawar(IWMP)8/2011-12	khanpur	5494	659.28	593.35200	65.92800	35.60112	29.49197	6.10915		AEN,WD&SC
138	Jhalawar	Jhalawar(IWMP)9/2011-12	Dag	3801	456.12	410.50800	45.61200	24.63048	20.40389	4.22659		AEN,WD&SC
139	Jhalawar	Jhalawar(IWMP)10/2011-12	Jhalrapatan	6535	784.2	705.78000	78.42000	42.34680	35.08009	7.26671		AEN,WD&SC
140	Jhalawar	Jhalawar(IWMP)11/2011-12	Jhalrapatan	6292	755.04	679.53600	75.50400	40.77216	33.77566	6.99650		AEN,WD&SC
141	Jhalawar	Jhalawar(IWMP)12/2011-12	Bakani	5838	700.56	630.50400	70.05600	37.83024	31.33857	6.49167		AEN,WD&SC
142	Jhalawar	Jhalawar(IWMP)13/2011-12	Pirawa	5079	609.48	548.53200	60.94800	32.91192	27.26423	5.64769		AEN,WD&SC
143	Jhalawar	Jhalawar(IWMP)14/2011-12	M.Thana	5091	610.92	549.82800	61.09200	32.98968	27.32865	5.66103		AEN,WD&SC
	<b>Jhalawar Total</b>			<b>38130</b>	<b>4575.6</b>	<b>4118.04000</b>	<b>457.56000</b>	<b>247.08240</b>	<b>204.68306</b>	<b>42.39934</b>		
144	Jhunjhunu	Jhunjhunu(IWMP)10/2011-12	Khetri	5057	758.55	682.69500	75.85500	40.96170	33.93267	7.02903		AEN,WD&SC
145	Jhunjhunu	Jhunjhunu(IWMP)14/2011-12	Khetri	5070	760.5	684.45000	76.05000	41.06700	34.01990	7.04710		AEN,WD&SC
146	Jhunjhunu	Jhunjhunu(IWMP)11/2011-12	Surajgarh	5300	795	715.50000	79.50000	42.93000	35.56321	7.36679		AEN,WD&SC
147	Jhunjhunu	Jhunjhunu(IWMP)12/2011-12	Alsisar	5209	781.35	703.21500	78.13500	42.19290	34.95260	7.24030		AEN,WD&SC
148	Jhunjhunu	Jhunjhunu(IWMP)13/2011-12	Alsisar	5417	812.55	731.29500	81.25500	43.87770	36.34829	7.52941		AEN,WD&SC
	<b>Jhunjhunu Total</b>			<b>26053</b>	<b>3907.95</b>	<b>3517.15500</b>	<b>390.79500</b>	<b>211.02930</b>	<b>174.81667</b>	<b>36.21263</b>		
149	Jodhpur	Jhodhpur(IWMP)43/2011-12	Phalodi	4300	645	580.50000	64.50000	34.83000	28.85317	5.97683		AEN,WD&SC
150	Jodhpur	Jhodhpur(IWMP)44/2011-12	Phalodi	6600	990	891.00000	99.00000	53.46000	44.28626	9.17374		AEN,WD&SC
151	Jodhpur	Jhodhpur(IWMP)45/2011-12	Phalodi	6100	915	823.50000	91.50000	49.41000	40.93124	8.47876		AEN,WD&SC
152	Jodhpur	Jhodhpur(IWMP)46/2011-12	Bap	8000	1200	1080.00000	120.00000	64.80000	53.68032	11.11968		AEN,WD&SC
153	Jodhpur	Jhodhpur(IWMP)47/2011-12	Bap	5020	753	677.70000	75.30000	40.66200	33.68440	6.97760		AEN,WD&SC
154	Jodhpur	Jhodhpur(IWMP)48/2011-12	Bap	6820	1023	920.70000	102.30000	55.24200	45.76247	9.47953		AEN,WD&SC
155	Jodhpur	Jhodhpur(IWMP)49/2011-12	Mandore	6022	903.3	812.97000	90.33000	48.77820	40.40786	8.37034		AEN,WD&SC
156	Jodhpur	Jhodhpur(IWMP)50/2011-12	Balesar	6100	915	823.50000	91.50000	49.41000	40.93124	8.47876		AEN,WD&SC
157	Jodhpur	Jhodhpur(IWMP)51/2011-12	Balesar	5500	825	742.50000	82.50000	44.55000	36.90522	7.64478		AEN,WD&SC
158	Jodhpur	Jhodhpur(IWMP)52/2011-12	Shergarh	5479	821.85	739.66500	82.18500	44.37990	36.76431	7.61559		AEN,WD&SC
159	Jodhpur	Jhodhpur(IWMP)53/2011-12	Shergarh	5591	838.65	754.78500	83.86500	45.28710	37.51583	7.77127		AEN,WD&SC
160	Jodhpur	Jhodhpur(IWMP)54/2011-12	Osain	6000	900	810.00000	90.00000	48.60000	40.26024	8.33976		AEN,WD&SC
161	Jodhpur	Jhodhpur(IWMP)55/2011-12	Osain	4500	675	607.50000	67.50000	36.45000	30.19518	6.25482		AEN,WD&SC
162	Jodhpur	Jhodhpur(IWMP)56/2011-12	Osain	4500	675	607.50000	67.50000	36.45000	30.19518	6.25482		AEN,WD&SC
163	Jodhpur	Jhodhpur(IWMP)57/2011-12	Bilara	7989	1198.35	1078.51500	119.83500	64.71090	53.60651	11.10439		AEN,WD&SC
164	Jodhpur	Jhodhpur(IWMP)58/2011-12	Luni	8941	1341.15	1207.03500	134.11500	72.42210	59.99447	12.42763		AEN,WD&SC
165	Jodhpur	Jhodhpur(IWMP)59/2011-12	Baori	6000	900	810.00000	90.00000	48.60000	40.26024	8.33976		AEN,WD&SC
166	Jodhpur	Jhodhpur(IWMP)60/2011-12	Baori	5500	825	742.50000	82.50000	44.55000	36.90522	7.64478		AEN,WD&SC
167	Jodhpur	Jhodhpur(IWMP)61/2011-12	Bhopalgarh	4500	675	607.50000	67.50000	36.45000	30.19518	6.25482		AEN,WD&SC
168	Jodhpur	Jhodhpur(IWMP)62/2011-12	Bhopalgarh	4500	675	607.50000	67.50000	36.45000	30.19518	6.25482		AEN,WD&SC
	<b>Jodhpur Total</b>			<b>117962</b>	<b>17694.3</b>	<b>15924.87000</b>	<b>1769.43000</b>	<b>955.49220</b>	<b>791.52972</b>	<b>163.96246</b>		
169	Karouli	Karouli(IWMP)6/2011-12	Karouli	6045	725.4	652.86000	72.54000	39.17160	32.44975	6.72185		AEN,WD&SC
170	Karouli	Karouli(IWMP)7/2011-12	Sapotara	6300	756	680.40000	75.60000	40.82400	33.81860	7.00540		AEN,WD&SC
171	Karouli	Karouli(IWMP)8/2011-12	Sapotara	5279	633.48	570.13200	63.34800	34.20792	28.33784	5.87008		AEN,WD&SC
	<b>Karouli Total</b>			<b>17624</b>	<b>2114.88</b>	<b>1903.39200</b>	<b>211.48800</b>	<b>114.20352</b>	<b>94.60619</b>	<b>19.59732</b>		
172	Kota	Kota(IWMP)6/2011-12	Sangod	4118	494.16	444.74400	49.41600	26.68464	22.10556	4.57908		AEN,WD&SC
173	Kota	Kota(IWMP)7/2011-12	Sultanpur	6035	724.2	651.78000	72.42000	39.10680	32.39607	6.71073		AEN,WD&SC
174	Kota	Kota(IWMP)8/2011-12	Ladpura	3390	406.8	366.12000	40.68000	21.96720	18.19763	3.76957		AEN,WD&SC
	<b>Kota Total</b>			<b>13543</b>	<b>1625.16</b>	<b>1462.64400</b>	<b>162.51600</b>	<b>87.75864</b>	<b>72.69926</b>	<b>15.05938</b>		
175	Nagour	Nagour(IWMP)23/2011-12	Riyan	7000	1050	945.00000	105.00000	56.70000	46.97028	9.72972		AEN,WD&SC
176	Nagour	Nagour(IWMP)24/2011-12	Degana	5978	896.7	807.03000	89.67000	48.42180	40.11262	8.30918		AEN,WD&SC
177	Nagour	Nagour(IWMP)25/2011-12	Degana	5225	783.75	705.37500	78.37500	42.32250	35.05996	7.26254		AEN,WD&SC
178	Nagour	Nagour(IWMP)26/2011-12	Parbatsar	8556	1283.4	1155.06000	128.34000	69.30360	57.41110	11.89250		AEN,WD&SC
179	Nagour	Nagour(IWMP)27/2011-12	kuchaman	4328	649.2	584.28000	64.92000	35.05680	29.04105	6.01575		AEN,WD&SC
180	Nagour	Nagour(IWMP)28/2011-12	Didwana	6158	923.7	831.33000	92.37000	49.87980	41.32043	8.55937		AEN,WD&SC

Sl. No.	Name of District	Name of Project	Name of Block	Proposed Treatable area (ha)	Total Project Cost * (Rs. in lakh)	Central Share (90%) (Rs. in lakh)	State share (10%) (Rs. in lakh)	Amount of central share released now as part of 1st installment (6 %) (Rs. In lakh)				Details of P.I.A.
								Total	General	SCPSC	TSP	
181	Nagour	Nagour(IWMP)29/2011-12	Jayal	7697	1154.55	1039.09500	115.45500	62.34570	51.64718	10.69852		AEN,WD&SC
182	Nagour	Nagour(IWMP)30/2011-12	Mundwa	7239	1085.85	977.26500	108.58500	58.63590	48.57398	10.06192		AEN,WD&SC
183	Nagour	Nagour(IWMP)31/2011-12	Merta	7625	1143.75	1029.37500	114.37500	61.76250	51.16405	10.59845		AEN,WD&SC
184	Nagour	Nagour(IWMP)32/2011-12	Ladnun	4860	729	656.10000	72.90000	39.36600	32.61079	6.75521		AEN,WD&SC
185	Nagour	Nagour(IWMP)33/2011-12	Nagaur	5936	890.4	801.36000	89.04000	48.08160	39.83080	8.25080		AEN,WD&SC
186	Nagour	Nagour(IWMP)34/2011-12	Nagaur	6059	908.85	817.96500	90.88500	49.07790	40.65613	8.42177		AEN,WD&SC
187	Nagour	Nagour(IWMP)35/2011-12	Makrana	6633	994.95	895.45500	99.49500	53.72730	44.50770	9.21960		AEN,WD&SC
	<b>Nagour Total</b>			<b>83294</b>	<b>12494.1</b>	<b>11244.69000</b>	<b>1249.41000</b>	<b>674.68140</b>	<b>558.90607</b>	<b>115.77533</b>		
188	Pali	Pali(IWMP)18/2011-12	Pali	4678	701.7	631.53000	70.17000	37.89180	31.38957	6.50223		AEN,WD&SC
189	Pali	Pali(IWMP)19/2011-12	Jaitran	5200	780	702.00000	78.00000	42.12000	34.89221	7.22779		AEN,WD&SC
190	Pali	Pali(IWMP)20/2011-12	Bali	5062	759.3	683.37000	75.93000	41.00220	33.96622	7.03598		AEN,WD&SC
191	Pali	Pali(IWMP)21/2011-12	Raipur	5180	777	699.30000	77.70000	41.95800	34.75801	7.19999		AEN,WD&SC
192	Pali	Pali(IWMP)22/2011-12	Desuri	4350	652.5	587.25000	65.25000	35.23500	29.18867	6.04633		AEN,WD&SC
193	Pali	Pali(IWMP)23/2011-12	Sojat	4650	697.5	627.75000	69.75000	37.66500	31.20169	6.46331		AEN,WD&SC
194	Pali	Pali(IWMP)24/2011-12	Rohat	4875	731.25	658.12500	73.12500	39.48750	32.71144	6.77606		AEN,WD&SC
195	Pali	Pali(IWMP)25/2011-12	Rani	4984	747.6	672.84000	74.76000	40.37040	33.44284	6.92756		AEN,WD&SC
196	Pali	Pali(IWMP)26/2011-12	Sumerpur	6249	937.35	843.61500	93.73500	50.61690	41.93104	8.68586		AEN,WD&SC
197	Pali	Pali(IWMP)27/2011-12	Marwar_Jn.	5112	766.8	690.12000	76.68000	41.40720	34.30172	7.10548		AEN,WD&SC
	<b>Pali Total</b>			<b>50340</b>	<b>7551</b>	<b>6795.90000</b>	<b>755.10000</b>	<b>407.75400</b>	<b>337.78341</b>	<b>69.97059</b>		
198	Pratapgarh	Pratapgarh(IWMP)3/2011-12	Arnod	5697	683.64	615.27600	68.36400	36.91656	30.58168	6.33488		AEN,WD&SC
199	Pratapgarh	Pratapgarh(IWMP)4/2011-12	Pratapgarh	2444	293.28	263.95200	29.32800	15.83712	13.11947	2.71765		AEN,WD&SC
200	Pratapgarh	Pratapgarh(IWMP)5/2011-12	Chhotisadari	3636	436.32	392.68800	43.63200	23.56128	19.51816	4.04312		AEN,WD&SC
201	Pratapgarh	Pratapgarh(IWMP)6/2011-12	Pipalkhunt	6532	783.84	705.45600	78.38400	42.32736	35.06399	7.26337		AEN,WD&SC
	<b>Pratapgarh Total</b>			<b>18309</b>	<b>2197.08</b>	<b>1977.37200</b>	<b>219.70800</b>	<b>118.64232</b>	<b>98.28330</b>	<b>20.35902</b>		
202	Rajsamand	Rajsamand(IWMP)6/2011-12	KumbhalGarh	7056	846.72	762.04800	84.67200	45.72288	37.87683	7.84605		AEN,WD&SC
203	Rajsamand	Rajsamand(IWMP)7/2011-12	Rajsamand	5143	617.16	555.44400	61.71600	33.32664	27.60779	5.71885		AEN,WD&SC
	<b>Rajsamand Total</b>			<b>12199</b>	<b>1463.88</b>	<b>1317.49200</b>	<b>146.38800</b>	<b>79.04952</b>	<b>65.48462</b>	<b>13.56490</b>		
204	Sawai Madhopur	S.Madhopor(IWMP)8/2011-12	Sawai Madhopur	5287	634.44	570.99600	63.44400	34.25976	28.38079	5.87897		AEN,WD&SC
205	Sawai Madhopur	S.Madhopor(IWMP)9/2011-12	Bamanwas	4650	558	502.20000	55.80000	30.13200	24.96135	5.17065		AEN,WD&SC
206	Sawai Madhopur	S.Madhopor(IWMP)10/2011-12	Gangapur City	4659	559.08	503.17200	55.90800	30.19032	25.00966	5.18066		AEN,WD&SC
207	Sawai Madhopur	S.Madhopor(IWMP)11/2011-12	Bonli	5240	628.8	565.92000	62.88000	33.95520	28.12849	5.82671		AEN,WD&SC
	<b>Sawai Madhopur Total</b>			<b>19836</b>	<b>2380.32</b>	<b>2142.28800</b>	<b>238.03200</b>	<b>128.53728</b>	<b>106.48029</b>	<b>22.05700</b>		
208	Sikar	Sikar(IWMP)12/2011-12	Neem ka thana	5180	777	699.30000	77.70000	41.95800	34.75802	7.19999		AEN,WD&SC
209	Sikar	Sikar(IWMP)13/2011-12	Dhod	5221	783.15	704.83500	78.31500	42.29010	35.03312	7.25698		AEN,WD&SC
210	Sikar	Sikar(IWMP)14/2011-12	Dantaramgarh	5072	760.8	684.72000	76.08000	41.08320	34.03332	7.04988		AEN,WD&SC
211	Sikar	Sikar(IWMP)15/2011-12	Fatehpur	5500	825	742.50000	82.50000	44.55000	36.90522	7.64478		AEN,WD&SC
212	Sikar	Sikar(IWMP)16/2011-12	Laxmangarh	7440	1116	1004.40000	111.60000	60.26400	49.92270	10.34130		AEN,WD&SC
213	Sikar	Sikar(IWMP)17/2011-12	Khandela	5111	766.65	689.98500	76.66500	41.39910	34.29501	7.10409		AEN,WD&SC
214	Sikar	Sikar(IWMP)18/2011-12	Piprali	5016	752.4	677.16000	75.24000	40.62960	33.65756	6.97204		AEN,WD&SC
215	Sikar	Sikar(IWMP)19/2011-12	Shrimadhopor	5140	771	693.90000	77.10000	41.63400	34.48961	7.14439		AEN,WD&SC
	<b>Sikar Total</b>			<b>43680</b>	<b>6552</b>	<b>5896.80000</b>	<b>655.20000</b>	<b>353.80800</b>	<b>293.09456</b>	<b>60.71345</b>		
216	Sirohi	Sirohi(IWMP)6/2011-12	Pindwara	4203	504.36	453.92400	50.43600	27.23544			27.23544	AEN,WD&SC
217	Sirohi	Sirohi(IWMP)7/2011-12	Sirohi	6904	828.48	745.63200	82.84800	44.73792			44.73792	AEN,WD&SC
218	Sirohi	Sirohi(IWMP)8/2011-12	Reodar	6240	748.8	673.92000	74.88000	40.43520			40.43520	AEN,WD&SC
	<b>Sirohi Total</b>			<b>17347</b>	<b>2081.64</b>	<b>1873.47600</b>	<b>208.16400</b>	<b>112.40856</b>			<b>112.40856</b>	
219	Tonk	Tonk(IWMP)11/2011-12	Uniar	5323	638.76	574.88400	63.87600	34.49304	28.57404	5.91901		AEN,WD&SC
220	Tonk	Tonk(IWMP)12/2011-12	Newai	5310	637.2	573.48000	63.72000	34.40880	28.50425	5.90455		AEN,WD&SC
221	Tonk	Tonk(IWMP)13/2011-12	Newai	5862	703.44	633.09600	70.34400	37.98576	31.46740	6.51836		AEN,WD&SC
222	Tonk	Tonk(IWMP)14/2011-12	Malpura	5340	640.8	576.72000	64.08000	34.60320	28.66529	5.93791		AEN,WD&SC
223	Tonk	Tonk(IWMP)15/2011-12	Malpura	5520	662.4	596.16000	66.24000	35.76960	29.63154	6.13806		AEN,WD&SC



Sl. No.	Name of District	Name of Project	Name of Block	Proposed Treatable area (ha)	Total Project Cost * (Rs. in lakh)	Central Share (90%) (Rs. in lakh)	State share (10%) (Rs. in lakh)	Amount of central share released now as part of 1st installment (6 %) (Rs. In lakh)				Details of P.I.A.
								Total	General	SCPSC	TSP	
224	Tonk	Tonk(IWMP)16/2011-12	Malpura	5395	647.4	582.66000	64.74000	34.95960	28.96053	5.99907		AEN,WD&SC
	<b>Tonk Total</b>			<b>32750</b>	<b>3930</b>	<b>3537.00000</b>	<b>393.00000</b>	<b>212.22000</b>	<b>175.80305</b>	<b>36.41695</b>		
225	Udaipur	Udaipur(IWMP)8/2011-12	Jhadol	5836	700.32	630.28800	70.03200	37.81728			37.81728	AEN,WD&SC
226	Udaipur	Udaipur(IWMP)9/2011-12	Bhinder	4937	592.44	533.19600	59.24400	31.99176			31.99176	AEN,WD&SC
227	Udaipur	Udaipur(IWMP)10/2011-12	Mavli	5100	612	550.80000	61.20000	33.04800			33.04800	AEN,WD&SC
228	Udaipur	Udaipur(IWMP)11/2011-12	Badgoan	4000	480	432.00000	48.00000	25.92000			25.92000	AEN,WD&SC
229	Udaipur	Udaipur(IWMP)12/2011-12	Salumber	4251	510.12	459.10800	51.01200	27.54648			27.54648	AEN,WD&SC
	<b>Udaipur Total</b>			<b>24124</b>	<b>2894.88</b>	<b>2605.39200</b>	<b>289.48800</b>	<b>156.32352</b>			<b>156.32352</b>	
	<b>Grand Total</b>			<b>1301201</b>	<b>181999.47</b>	<b>163799.52300</b>	<b>18199.94700</b>	<b>9827.97138</b>	<b>7765.18709</b>	<b>1608.52981</b>	<b>454.25448</b>	

### Registers and documents to be maintained

#### Watershed Committee Level

- Cash book
- Contingency bill register
- Voucher register
- Bank Pass Book
- Bank reconciliation statement register
- Advances/Adjustment register
- Bank cheque book register
- Asset register
- Income register showing the income coming from watershed assets
- WDF Account Register
- Revolving Fund register
- Register showing physical and financial progress

#### PIA Level

- Register for grants received from states
- UCs register for UCs to be sent to DRDA
- Bank pass book/Cheque register
- Bank reconciliation statement register
- UCs register for UCs received from different watershed committees
- Physical and financial progress report

#### DRDA Level

- Cheque book register
- Grants received from Centre/State
- Grants distribution Register
- UCs register for UCs received from PIA/watershed committees
- Activities wise physical and financial progress details

#### SENA Level

- Grants received register
- Physical and financial progress register

**Details of sanctioned projects under Integrated Watershed Management Programme (IWMP) for implementation starting during the year 2011-12 in Rajasthan**

**(Rs. In lacs)**

S. No.	District	Panchayat Samiti	Name of the project as per GOI	Local Name of the project	Macro/Micro no./ villages covered	No of Micro WS/ villages	Total project area (ha)	Effective Project area (ha)	Cost per ha.	Total cost	Name of Gram Panchayat	Name of Villages & census code	Name of PIA
1	Ajmer	Pisangan	Ajmer(IWMP)11 /11-12	Reechmaliya	15/1B: 16/1,2; 17/1,2,3, 5B, 6B, 9B, 10; 21/1B; 22/1B, 2, 3; 20/1B	15	7986	7986	0.15	1197.90	Pisangan, Pagara, Budhwara, Dodiya, Govindgarh	Reechmaliya 02510700, Pagara 02510800, Mewariya 02510900, Govindgarh 2508800, Pisangan 2510600, Budhwara 2510300, Nathuthala 2509700	AEN, DWSC
2		Jawaja	Ajmer(IWMP)12 /11-12	Dadalia-Bamanheda	7/1,2,3B,8/1B,3B,4,6,7,10,10/3,4B,5,6,7,8,11/2B,3	17	10679	4655	0.12	558.60	Asan,Barakhan,Bam anheda,Todgarh, Malato ki ber	Media 02533700, Baghmal 02532800,Satukheda 02533100,Ganeshpura 02533000,Sarupa, Laburi,Charpala 02532000, Gafa, Negdia 02533400, Gogela 02533300, Gujargamma 02534200,Todgarh 02534100, Mathoowada 02534000 Nada , Dadalia	AEN, DWSC
3		Silora	Ajmer(IWMP)13 /11-12	Sursura -D	'8 / 1, 2b,3,4b, 6,7, 8b,9b,11b, 12b,13b,15b,16b,17, 18 '9 / 1,2b,3b,4b	19	6728	5638	0.15	845.7	Bhadun,Tyod,Roopan garh,Sursura, Ralawata, Khatoli	Roopangarh 02488300,Sursura 02488000,Mordi 02488200,Ghaswa Ki Dhani 02487900 Kathoda 02488400, Tyod 02488500 Junda 02488500, Ralawata 02487800 Rahimpura 02489400, Mohanpura 02490600, Khatoli 02489500, Cheeta Khera 02490500	AEN, DWSC
4		Binay	Ajmer(IWMP)14 /11-12	Kalyanpura	4/1, 2P, 3, 4 , 3/1, 2 , 7/1, 13P, 2/2P	9	6593	6593	0.12	791.16	Kumhariya, Kebaniya, Shokliya	Kumhariya 02557700, Kitap 02557800, Kalyanpura 02566100, Kebaniya ,02566000, Gudliya 02566400, Motipura 02566100, Piproli 02567800, Shokali 02566800, Madhopura 02566700, Shokliya 02566500	AEN, DWSC
5		Srinagar	Ajmer(IWMP)15 /11-12	Ararka	4/1,1/20, 2/24,5/2c,5,6c,9b, 12c	8	3584	3584	0.15	537.6	Dilwara, Ararka, Narvar Bubani,Tilana,Dhal,Beer, Lavera,Sanod	Dilwari 0255200,Bevanja 0255240, Ararka 02501000, Magri 02500400, Hosiyara 02500500, Manpura 02500900, Tilana 02552600, Bubani 02502000, minyani 02551500, Beer 02506900, Sanod 02552700, Gaderi 02551800	AEN, DWSC

**Details of sanctioned projects under Integrated Watershed Management Programme (IWMP) for implementation starting during the year 2011-12 in Rajasthan**

**(Rs. In lacs)**

S. No.	District	Panchayat Samiti	Name of the project as per GOI	Local Name of the project	Macro/Micro no./ villages covered	No of Micro WS/ villages	Total project area (ha)	Effective Project area (ha)	Cost per ha.	Total cost	Name of Gram Panchayat	Name of Villages & census code	Name of PIA
6		Masuda	Ajmer(IWMP)16 /11-12	Ratan Pura	1/1,1/10A,3/2,3/3 A,4/7A,4/8A,4/9,7 /3,7/4A,4/5A, 7/1C,7/5B,3/1,1/3 B,4/4, 4/3B,4/5,4/8	18	9782	9655	0.12	1158.6	Jeevana,Kharwa,Pipl aj,Andheri Devori, Shyamgarh,Dholdata ,Loolva,Jhak, Devas	Ratanpura 02543300, Madhogarh 02534900, Deogarh 02534500, Fatehgarh 02545500, Khem pura 02538100,Genarampura 02538400, Syam garh 02535700,Himmatruparen 02538000, Kumpura 02538100, Ragh pura 02537800 Churasiya 02538000, Loolva 02538800, Amarsingh ka Badiya 02538900 Jhak 02539000, Dandiya 02539000, Rupahelikhurd 02539500	AEN, DWDC
7		Arain	Ajmer(IWMP)17 /11-12	Fatehgarh	12/8,9,10,11,12,13, 14,16,18,19, 22	11	6949	5915	0.12	709.8	Fatehgarh Khiryan, Syar,	Dhanma -2571500,Balapura 2571600,Fatehgarh 2573000,Ganeshpura 2571200, Kalabad 2571100,Sarsunda 2572900, Margola 2591400	AEN, DWDC
8		Kekri	Ajmer(IWMP)18 /11-12	Gulgaon	10/5A,6,12 &13/1,2	5	5256	5256	0.12	630.72	Gulgaon Khawas	Gulgaon 02583500,Sakria 02581900, Devpura 02581700, Sheshpura 02582200, Khawas 02582000	AEN, DWDC
		<b>Total</b>			<b>0</b>	<b>102</b>	<b>57557</b>	<b>49282</b>		<b>6430.08</b>		<b>0</b>	
9	Alwar	Rajgarh	Alwar(IWMP)13/ 11-12	Tehla - I	1/ 19,20,32 TO 38 42, 43, 44, 45	13	7084	6081	0.12	729.72	Tilwad,Talab, Toda Jaisingh Pura, Kalwad, Mallana, Tehla, Thana, Baldevgarh	1. Talab- 00897300,2. Losal- 00897700,3.Kharwas- 00897400,4. Sitawat -00896700,5.Kothri Rampura - 00896800,6.Mallana -00896900, 7. Tilwad -00899700,8.palpur - 00897100,9.Govardhan Pura- 00897200,10. kalwad - 00896500,11.khoh - 00905300,12.Thana - 00903100,13.Kakrali Rampura - 00904800,14.Toda Jaysingh Pura - 00905000,15. Berli -00904900,16. Budhpura - 17. Tilwadi - 00896600,18. Dhundpuri - 00905200,19. Rajdoli - 00897500, 20.Rupbas - 00897600,21.Chawa Ka Bas - 00895800, 22. Baldev Garh - 00908200, 23. Ghatra - 00908300, 24. Naidoli - 00896100, 25.Nadoo - 00895600	AEN, DWDC

**Details of sanctioned projects under Integrated Watershed Management Programme (IWMP) for implementation starting during the year 2011-12 in Rajasthan**

**(Rs. In lacs)**

S. No.	District	Panchayat Samiti	Name of the project as per GOI	Local Name of the project	Macro/Micro no./ villages covered	No of Micro WS/ villages	Total project area (ha)	Effective Project area (ha)	Cost per ha.	Total cost	Name of Gram Panchayat	Name of Villages & census code	Name of PIA
10		Thanagazi	Alwar(IWMP)14/11-12	Kharkhari	1/ 1 TO 6, 4/ 14, 15	8	5241	5241	0.12	628.92	Garhi, Chandpuri, Ajabpura, Kharkhari Kala, Basai Jogiyan, Mundawara, Kolaheda, Vijay Pura, Saleta, Bhuriawas, Dwarapur	1. Chandpur - 00878900, 2. Bas Buriya - 00879500, 3. Ghari - 00878800, 4. Basai Jogiyan - 00880900, 5. shyam pura - 00879100, 6. prempura - 00879300, 7. ajab Pura - 00879400, 8. kharkhari - 00879700, 9. Ladoowas - 00879600, 10. Bad Gujran - 00882500, 11. Rajpura Sikh - 00879000 12. Kanpura Loj - 00879800, 13. Manawas - 00879900, 14. Mundawara - 00880000, 15. Jodhpura - 00880200, 16. Turkiyawas - 00881100 17. Lila Marha - 00881000, 18. Vijaypura - 00881300, 19. Mankot - 00882000, 20. Surjanpur - 00882100, 21. Bas Bisa - 00882200, 22. Barh Doli - 00882300, 23. Kola Ka Bas - 00882400, 24. Basai Abhairam - 00882800, 25. Dunga Ka Bas - 00879200	AEN, DWSC
11		Tijara	Alwar(IWMP)15/11-12	Sarheta	7/ 1, 2, 3, 4, 5, 6, 7	7	5488	5038	0.12	604.56	Khidarpur, Roopbas, sarheta, Hasanpur, Baghor	1. Parasali - 00812700, 2. Lapala - 00812600, 3. Hasan pur - 00805600, 4. Baghor - 00816000, 5. Husaipur - 00813000, 6. Daika - 00812800 7. sarheta - 00812300, 8. Muradbass - 00812100, 9. Arandka - 00812200, 10. Rupbas - 00810100, 11. Kultajpur - 00809900, 12. Dhakpuri - 00809800, 13. Dhamdama - 00809700, 14. Shadipur - 00807800, 15. Adipur - 00806200, 16. Rundh Gol - 00815800, 17. Neemli - 00816100 18. Rund Roopbas -	AEN, DWSC

**Details of sanctioned projects under Integrated Watershed Management Programme (IWMP) for implementation starting during the year 2011-12 in Rajasthan**

**(Rs. In lacs)**

S. No.	District	Panchayat Samiti	Name of the project as per GOI	Local Name of the project	Macro/Micro no./ villages covered	No of Micro WS/ villages	Total project area (ha)	Effective Project area (ha)	Cost per ha.	Total cost	Name of Gram Panchayat	Name of Villages & census code	Name of PIA
12		Tijara	Alwar(IWMP)16/11-12	Gotoli	5/6 to 11	6	7047	6470	0.12	776.40	Rabhana, Milakpur Turk, Bichala, Khidarpur, Hamiraka, Isroda	1. Shekhpur Aheer - 00808400, 2. Jojaka - 00808300, 3. nabi Nagar - 00808200, 4. Piplana - 00808100, 5. Bachala - 00807100, 6. Siroli khurd - 00807900, 7. Siroli kalan - 00807700, 8. gotoli - 00806300, 9. Milakpur - 00806100, 10. Khurd - 00806000, 11. Patan Kalan - 00805900, 12. Patankhurd - 00806000, 13. Khidarpur - 00806400, 14. Jagmalheri - 00806500, 15. Dhauli Pahadi - 00804300, 16. Bubkaheda - 00804500, 17. Rabhana - 00807300, 18. Binoliya - 00806900, 19. Salahera - 00807000, 20. Dabhera - 00806800	AEN, DWDC
13		Kishangarh bas	Alwar(IWMP)17/11-12	Bas Kripal Nagar	1/1 to 6 & 8	7	5382	5382	0.12	645.84	BasKripal Nagar, Machroli , Tarwala, Bhageri Kala, Ganj, Noor nagar	1. BasKripal Nagar - 00822500, 2. Alamdika - 00818700, 3. Rundh Jhamuwas - 00817900, 4. Jhamuwas - 00817800, 5. Tarwala - 00820900, 6. Shiv Khera - 00820100 7. Tohri - 00820300, 8. Santhal - 00820200, 9. Nurnagar - 00822600, 10. Basai - 00820700, 11. Mirka Basai - 00820500 12. Kultaj Pur - 00822900, 13. Kaushal Pur - 00818500, 14. Gugel Hedi - 00818200, 15. Jhad Jheela - 00818100, 16. Kheda - 00817600, 17. Jhirandiya - 00823100, 18. basai Birthal - 00818300, 19. Isepur - 00820800, 20. Nagli Mewan - 00820400, 21. Lisana - 00820600, 22. Tanka Hedi - 00822400, 23. Tehnoli - 00823200, 24. Chatarpur - 00823000, 25. Ganj - 00823300	AEN, DWDC

**Details of sanctioned projects under Integrated Watershed Management Programme (IWMP) for implementation starting during the year 2011-12 in Rajasthan**

**(Rs. In lacs)**

S. No.	District	Panchayat Samiti	Name of the project as per GOI	Local Name of the project	Macro/Micro no./ villages covered	No of Micro WS/ villages	Total project area (ha)	Effective Project area (ha)	Cost per ha.	Total cost	Name of Gram Panchayat	Name of Villages & census code	Name of PIA
14		Bansur	Alwar(IWMP)18/11-12	Buteri	4/ 1, 2, 3, 4, 5, 6, 7, 5/1, 2	9	5299	5299	0.12	635.88	Majra Aheer, Nangal Lakha, Buteri, Gunta, Baberi	1. Kothiyan - 00870500, 2. Nangal Lakha - 00870400,3. Parsa Ka bas - 00870300, 4. Morodi - 00868400, 5. Buteri - 00873200, 6. Baberi - 00866000,7. Babariya - 00866100, 8. Isra Ka Bas - 00868300, 9. Kaktariya - 00873300,10. Alampur - 00873400,11. Ukhalheda - 00870600,12. Keherpura - 00870800,13. Manchi - 00868500,14. Mirapura - 00868600,15. Jaggubas - 00866700	AEN, DWDC
15		Bansur	Alwar(IWMP)19/11-12	Dangiwas	1/1, 2/1,2, 3/1, 2, 11/1, 6/1,2 ,3	9	5108	5108	0.12	612.96	Majra Aheer, Baberi, Bhaggu Ka Bas, Babariya, Harsora	1. Isra Ka Bas - 00868300, 2. Mallowas - 00866600, 3. Dangiwas - 00865700,4. Basai Chauhan - 00865800, 5. Majra Dhakoda - 00865900, 6. Babariya - 00866100,7. Baberi - 00866000, 8 .Alanpur - 00866800,9. Basai Naruka - 00866900,10. Majra Aheer - 00867000,11. Rayli - 00866500,12. Chabriwas - 00866200, 13. Mugalpur - 00868200,14. harsora - 00867700	AEN, DWDC
		<b>Total</b>			<b>0</b>	<b>59</b>	<b>40649</b>	<b>38619</b>		<b>4634.28 0</b>		<b>0</b>	
16	Baran	Atru	Baran(IWMP)8/11-12	Nanawata	12/1,25,26,27,28, 29,30,31,13/1,2,3, 4,5,14/1,2,3,4	17	7910	5826	0.12	699.12	Mothpur,shergarh,Dilod Hathi,Kharkhara Ramlothan,Nanawata ,Kerwalia,Bamori	Bamori 03887200,Dadwara 03887300,Vyas Kheri 03889500,Kharkhada Ramlothan 03889600,Banpur 03889700,Shergarh 03891500,Narsinghpura 03891700,Barodiya 03891800,Nayagaon 03892000,Nanawata 03892100,Mothpur 03892300,Kerwaliya 03892400,Sarsodiya 03892500,Kasampura 03892800	AEN, DWDC

**Details of sanctioned projects under Integrated Watershed Management Programme (IWMP) for implementation starting during the year 2011-12 in Rajasthan**

**(Rs. In lacs)**

S. No.	District	Panchayat Samiti	Name of the project as per GOI	Local Name of the project	Macro/Micro no./villages covered	No of Micro WS/villages	Total project area (ha)	Effective Project area (ha)	Cost per ha.	Total cost	Name of Gram Panchayat	Name of Villages & census code	Name of PIA
17		Kishanganj	Baran(IWMP)9/11-12	Sunwas	1/1,6,14,15,2/1,2,14,15,16,4/1,5/1,2,3,4	14	10867	5426	0.12	651.12	Ramgarh,Pipalda Kalan,Asnawar,Karviri Kalan,Sunwas,Baruni	Gorela 03894300,Gopalpura 03894500,Asnawar 03894800,Chandrapura @Nayagaon 03895200,Lahrooni 03895700,Suwans 03895800,Ramgarh 03896500,Peepalda Kalan 03897000,Peepalda Khurd 03897100,Daulatpura 03899000,Gordhanpura @Banjh AmlI 03899200,Baman Deh 03899400,Karwari Kalan 03900500,Barooni 03901900	AEN, DWSC
18		Shahbad	Baran(IWMP)10/11-12	Bamangavan	22/1,2,3,4,5,6,7,8,9,10,11,12,13,14,24/1,24/2	16	12368	5402	0.12	648.24	Bamangavan,Sandokada,Agar,Kasba Nonera	Tilgawan 03926100,Ganna Kheri 03926100,Baman Gawan 03930000,Baseli 03930300,Rampur Taleti 03931000, Bhanpur 03936300,Pureni 03936800,Sandokara 03937000,Agar 03937800	AEN, DWSC
19		Anta	Baran(IWMP)11/11-12	Barwa	06/01,06/02,07/01,07/02,07/03,07/04,07/05,11/02	8	5627	5627	0.12	675.24	Mirzapur,Jainagar,Barwa ,Bamulia Kalan,Bamulia Mataji,Khjoorna Kalan,Sorsan	Delkheri (03866200), Akeri(03866300),Lasari (03867600), Barwa(03867700),Govindpura (03867900),Jai Nagar (03868000), Hanpaheri (03868100),Bhonrajeri(03868200), Kewra (03868400),Khajoorna Kalan (03868500),Deopura Sorsan (03869700), Mirzapur(03869700)	AEN, DWSC
		<b>Total</b>				<b>0</b>	<b>55</b>	<b>36772</b>	<b>22281</b>		<b>2673.72</b>	<b>0</b>	



**Details of sanctioned projects under Integrated Watershed Management Programme (IWMP) for implementation starting during the year 2011-12 in Rajasthan**

**(Rs. In lacs)**

S. No.	District	Panchayat Samiti	Name of the project as per GOI	Local Name of the project	Macro/Micro no./ villages covered	No of Micro WS/ villages	Total project area (ha)	Effective Project area (ha)	Cost per ha.	Total cost	Name of Gram Panchayat	Name of Villages & census code	Name of PIA
20	Barmer	Barmer	Barmer(IWMP)3 8/11-12	Barmer-B	1.Sejuon Ki Basti/Hariyala Magra ,2. Bisala Agor, 3.Sonadi, 4.Aadarsh Basti Bisala, 5.Prajapaton Ki Dhani, 6.Chhapri, 7.Trisingda, 8.Harsana , 9.Beebda , 10.Meethisar.	10	8273	8273	0.15	1240.95	1.Bisala Agor 2.Bisala, 3.Bola	1.Sejuon Ki Basti/Hariyala Magra (02208700) ,2.Bisala Agor (02209300), 3.Sonadi (02206800), 4.Aadarsh Basti Bisala (02209400), 5.Prajapaton Ki Dhani (02209500), 6.Chhapri (02208500), 7.Trisingda (02211400), 8.Harsana (02211800), 9.Beebda (02212000), 10.Meethisar (02211900).	AEN, DWDC
21		Barmer	Barmer(IWMP)3 9/11-12	Barmer-A	1.Anti,2.Daruda , 3.Danta, 4.Jasai, 5.Radwa .	5	6965	6965	0.15	1044.75	1.Anti, 2.Marudi, 3.Jasai, 4.Balera	1.Anti (02217500) ,2.Daruda (02212600), 3.Danta (02212400), 4.Jasai (02212200), 5.Radwa (02217900).	AEN, DWDC
22		Barmer	Barmer(IWMP)4 0/11-12	Barmer-C	1.Sokhru, 2.Samon Ki Dhani.	2	4988	4988	0.15	748.2	1.Dudaberi	1.Sokhru (02205900), 2.Samon Ki Dhani (02206000).	AEN, DWDC
23		Siwana	Barmer(IWMP)4 1/11-12	Siwana-I	26(1 to4), 27(1), 28(1), 29(1to4), 39(1to6)	16	5572	5100	0.15	765	Bhagwa , Kankhi	1. Kankhi 02164600, 2.Pariharon ki dhani 02164700,3.Telwara 02165400	AEN, DWDC
24		Siwana	Barmer(IWMP)4 2/11-12	Siwana-II	40(1 to2), 41(1 to 2), 33(1 to 2), 34(1), 35(1) , 36(1 to 2) , 37(1)	11	6376	5000	0.15	750	Ramniya , Kathari , Mokalsar	1. Ramniya 02166000 2.Kathari 02165900 3.Mokalsar 02166200 4.Darbala 02165700 5.Kumahron ki dhani 02165800	AEN, DWDC
25		Baitu	Barmer(IWMP)4 3/11-12	Baitu-I	1. Khokhar 2. Kankolagarh 3. Khokhsar East 4. Berangura 5. Khokhsar West 6. Mahingpura 7. Khokhar South	7	8554	8554	0.15	1283.1	Khokhsar , Khokhsar Pachim	1. Khokhar ( 02116600),2. Kankolagarh (02116900), 3. Khokhsar East (02117000), 4. Berangura (02116300),5. Khokhsar West (02116400), 6. Mahingpura (02116500),7. Khokhar South (02117100)	AEN, DWDC

**Details of sanctioned projects under Integrated Watershed Management Programme (IWMP) for implementation starting during the year 2011-12 in Rajasthan**

**(Rs. In lacs)**

S. No.	District	Panchayat Samiti	Name of the project as per GOI	Local Name of the project	Macro/Micro no./ villages covered	No of Micro WS/ villages	Total project area (ha)	Effective Project area (ha)	Cost per ha.	Total cost	Name of Gram Panchayat	Name of Villages & census code	Name of PIA
26		Baitu	Barmer(IWMP)4 4/11-12	Baitu-II	1. Darjion Ki Beri 2. Lapundara Tarli 3. Lapundara Malbechhan 4. Loreti 5. Malwa Charanan 6. kharapar 7. Malwa Patwatan 8. Pabolai 9. Kerala	9	7626	7626	0.15	1143.9	Lapundara , Kharapar , Santara	1. Darjion Ki Beri (02122100), 2. Lapundara Tarli (02122200), 3. Lapundara Malbechhan (02122300), 4. Loreti (02123000), 5. Malwa Charanan (02122800) 6. kharapar (02123500), 7. Malwa Patwatan (02122700), 8. Pabolai (02123600), 9. Kerala (02124100)	AEN, DWDSC
27		Sheo	Barmer(IWMP)4 5/11-12	Sheo-B	1. Trimohi, 2. Onada , 3. Bandasar, 4. Gadra Road.	4	6279	6279	0.15	941.85	1. Gadra Road	1. Trimohi (02085200), 2. Onada (02085400), 3. Bandasar (02085300), 4. Gadra Road (02085100).	AEN, DWDSC
28		Sheo	Barmer(IWMP)4 6/11-12	Sheo-C	1. Khaniyani , 2. Dhamrli, 3. Lalasar, 4. Karim Ka Par, 5. Rawatsar	5	7553	7553	0.15	1132.95	1. Khaniyani 2. Chetrodi	1. Khaniyani (02085800), 2. Dhamrli (02085900), 3. Lalasar (02084500), 4. Karim Ka Par (02085700), 5. Rawatsar(02084400)	AEN, DWDSC
29		Sheo	Barmer(IWMP)4 7/11-12	Sheo-D	1. Ranasar, 2. Khudani, 3. Detani, 4. Gafan Talai	4	6096	6096	0.15	914.4	1. Ranasar	1. Ranasar (02085600), 2. Khudani (02085500), 3. Detani (02086000), 4. Gafan Talai (New Village).	AEN, DWDSC
30		Sheo	Barmer(IWMP)4 8/11-12	Sheo-E	1. Tamlor , 2. Ami Ka Par, 3. Makhan Ka Par. 4. Releeya	4	7652	7652	0.15	1147.8	1. Tamlor	1. Tamlor (02085000), 2. Ami Ka Par(02084900), 3. Makhan Ka Par (02084800). 4. Releeya (New Village)	AEN, DWDSC

**Details of sanctioned projects under Integrated Watershed Management Programme (IWMP) for implementation starting during the year 2011-12 in Rajasthan**

**(Rs. In lacs)**

S. No.	District	Panchayat Samiti	Name of the project as per GOI	Local Name of the project	Macro/Micro no./ villages covered	No of Micro WS/ villages	Total project area (ha)	Effective Project area (ha)	Cost per ha.	Total cost	Name of Gram Panchayat	Name of Villages & census code	Name of PIA
31		Sindhari	Barmer(IWMP)4 9/11-12	Sindhari-II	1. Borwa 2.Dhola Nada 3.Kharda Bera 4.Andoniyon Ki Dhani 5. Khiwaliya Nada 6. Makoniyon Ki Dhani 7.Dogiyalon ki Dhani 8. Kharthoriyon ki Dhani 9.Seeron ki Dhani 10.Seoniyala 11.Pannaniyon ki Dhani	11	5885	5885	0.15	882.75	Borwa, Seoniyala	1. Borwa 02131600 2.Dhola Nada 02131800 3.Kharda Bera 02132200 4.Andoniyon Ki Dhani 02131500 5. Khiwaliya Nada 02131700 6. Makoniyon Ki Dhani 02132300,7. Dogiyalon ki Dhani 02132400 8.Kharthoriyon ki Dhani 02131200 9.Seeron ki Dhani 02131300 10.Seoniyala 02131400 11.Pannaniyon ki Dhani 02131100	AEN, DWSC
32		Sindhari	Barmer(IWMP)5 0/11-12	Sindhari-I	1. Payla Khurd 2.Motisara 3.Ramdevra 4.Neembali 5. Bhalkhari 6. Amarpura	6	5477	5477	0.15	821.55	Payla Khurd	1. Payla Khurd 02201400 2.Motisara 02201600 3.Ramdevra 02201500 4.Neembali 02188000 5. Bhalkhari 02187900 6. Amarpura 02187700	AEN, DWSC
33		Sindhari	Barmer(IWMP)5 1/11-12	Sindhari-III	1..Naya Kharntiya 2. Kharntiya 3. Trishooliya 4. Dhoala Der 5.Sanpa manji 6. Godaron ka Sara 7. Sanpa Phanta Bhomji 8.Sajan ki Dhani	8	5863	5863	0.15	879.45	Kharntiya, Sanpa manji	1..Naya Kharntiya 02132000 2.Kharntiya 02132100 3. Trishooliya 02133900 4.Dhoala Der 02131900 5.Sanpa manji 02134100 6.Godaron ka Sara 02134300 7. Sanpa Phanta Bhomji 02134400 8.Sajan ki Dhani 02133800	AEN, DWSC
34		Dhorimanna	Barmer(IWMP)5 2/11-12	Dhorimanna-II	Bhilon ki Basti, Meghwalon ki basti, Adarsh lukhu, Mishri ki beri, Ravon ki beri, Lukhu, Khard, Dhorimanna, Guneshiyon ki dhani, Ajaniyon ki dhani, Udasar, Alamsariya, Bheelon ki dhani	13	9013	8200	0.15	1230	Lukhu, Udasar, Dhorimanna	Bhilon ki Basti(02177100), Meghwalon ki basti(02177200), Adarsh lukhu(02178700), Mishri ki beri(02177300), Ravon ki beri(02177500), Lukhu(02177400), Khard(02177000), Dhorimanna(02176800), Guneshiyon ki dhani(02176900), Ajaniyon ki dhani(02176500), Udasar(02178100), Alamsariya(02178400), Bheelon ki dhani(02178600)	AEN, DWSC

**Details of sanctioned projects under Integrated Watershed Management Programme (IWMP) for implementation starting during the year 2011-12 in Rajasthan**

**(Rs. In lacs)**

S. No.	District	Panchayat Samiti	Name of the project as per GOI	Local Name of the project	Macro/Micro no./ villages covered	No of Micro WS/ villages	Total project area (ha)	Effective Project area (ha)	Cost per ha.	Total cost	Name of Gram Panchayat	Name of Villages & census code	Name of PIA
35		Dhorimanna	Barmer(IWMP)5 3/11-12	Dhorimanna-I	Songaron ki dhani, Bhaidana, Dev nagar	3	5250	5250	0.15	787.5	Bhaidana	Songaron ki dhani(02200300), Bhaidana(02203300), Dev nagar(02203200)	AEN, DWDSC
36		Chohtan	Barmer(IWMP)5 4/11-12	Chohtan-A	1.Binjasar , 2.Mithe ka tala, 3.Ibre ka tala, 4.Goher ka tala	4	13098	6833	0.15	1024.95	1.Binjasar 2. Mithe ka tala 3. Goher ka tala	1.Binjasar (02257700) , 2.Mithe ka tala(02257600), 3.Ibre ka tala (02257500), 4.Goher ka tala (02258100),	AEN, DWDSC
37		Chohtan	Barmer(IWMP)5 5/11-12	Chohtan-C	1.Vasiye ka tala 2. Somrad 3.Janpaliya 4. Bhilon ka tala	4	7170	6139	0.15	920.85	1.Talasar 2.Janpaliya 3. Bisasar	1.Vasiye ka tala (02262400) 2. Somrad(02262300) 3.Janpaliya(02262700) 4. Bhilon ka tala (02262600)	AEN, DWDSC
38		Chohtan	Barmer(IWMP)5 6/11-12	Chohtan-B	1.Gumane ka tala 2.Bhada gulmohmad 3.Nawatala Jaitmal	3	6279	6013	0.15	901.95	1.Gumane ka tala 2.Nawatala Jaitmal	1.Gumane ka tala (02251400) 2.Bhada gulmohmad (02251700) 3.Nawatala Jaitmal (02251500)	AEN, DWDSC
39		Balotra	Barmer(IWMP)5 7/11-12	Balotra IV	Bithuja	1	2233	2233	0.15	334.95	Bithuja	Bithuja(2143000)	AEN, DWDSC
40		Balotra	Barmer(IWMP)5 8/11-12	Balotra I	2(1 to 3)	3	5638	5638	0.15	845.7	1.Gangawas 2.Mandli 3.Tibaniya	1.Gangawas(2153900) 2.Mandli(2151800) 3.Tibaniya(2141200)	AEN, DWDSC
41		Balotra	Barmer(IWMP)5 9/11-12	Balotra II	3(1 to 4),4(1 to 3)	7	4762	4258	0.15	638.7	Mool ki dhani,Korna,Mandli	1. Mool ki dhani-2154300,2. Palapura-2153600,3. Deoriya- 2155700,4. Nagana-2155800,5. Ramdeopura-2155900,6. Veelon ki Dhani-2151700	AEN, DWDSC
		<b>Total</b>			<b>0</b>	<b>140</b>	<b>146602</b>	<b>135875</b>		<b>20381.25</b>	<b>0</b>	<b>0</b>	
42	Bhilwara	Jahajpur	Bhilwara(IWMP) 14/11-12	IWMP 17 Jahajpur	13/1, 13/2, 13/3, 5/2, 6/1, 6/2, 6/3, 14/1, 14/2	9	5063	5063	0.12	607.56	Amasrwasi, Jamoli, Bharni Kala, Teekad, Luhari Kala	Mayla polia (02906400), Jamoli (02912600), Hadola Chak (02911800), Shakarpura (02909300), Raghunathpura (02909500), Rampura (02909600), Kuchalwara Khurd (02906100), Teekad (02906000), Hampura (02906300), Kesarpura (02905900), Sarsiya Charnan (02912000), Odiya Kheda (02912500), Jagnathpura (02911900), Bharni Kala (02912400), Luhari Khurd (02907300)	AEN, DWDSC

**Details of sanctioned projects under Integrated Watershed Management Programme (IWMP) for implementation starting during the year 2011-12 in Rajasthan**

**(Rs. In lacs)**

S. No.	District	Panchayat Samiti	Name of the project as per GOI	Local Name of the project	Macro/Micro no./ villages covered	No of Micro WS/ villages	Total project area (ha)	Effective Project area (ha)	Cost per ha.	Total cost	Name of Gram Panchayat	Name of Villages & census code	Name of PIA
43	Bhilwara	Asind	Bhilwara(IWMP) 15/11-12	IWMP 14 Asind	4/9, 4/10, 4/11, 4/12, 4/13, 5/1, 7/1, 8/1	8	5346	5346	0.12	641.52	Antali, Jagpura, Darawat, Bhadsi, Para, Sangramgarh, Akarsada, Shambhugarh, Parasoli	Antali (02789000), Gajsinghpura (02787600), Raghunathpura (A) (02788300), Rayra (02791500), Jagpura (02788000), Darawat (02791800), Gopalpura (02792000), Raghunathpura (B) (02792100), Kemria (02781600), Balapura (02788400), Akadsada (02788500), Para (02787700), Indrapura (02787800), Dola Ka Kheda, Sangramgarh (02788700), Pratappura (02801900), Gulabpura (02789100), Jainagar (02789400), Parasoli (02797900), Hatan (02791400), Kaslya (02781700)	AEN, DWSC
44		Raipur	Bhilwara(IWMP) 16/11-12	IWMP 18 Raipur	1/2, 2/2, 3/1, 3/2, 4/1, 4/2, 6/1	7	5740	5740	0.12	688.8	Thala, Bagolia, Borana, Bheenta, Sagrev	Patiyo Ka Kheda (02853600), Bheel Khedi (02853700), Peethalpura (02853300), Badi (02853000), Bagolia (02853100), Arjungarh (02853200), Suras (02853800), Dhool Khrda (02853900), Kalal Khedi (02852900), Borana (02854000), Thoria Kheda (02852800), Bheenta (02852300), Roopa Kheda (02852700), Semlat (02852200), Jagpura (02855500), Jorawarpura (02852400)	AEN, DWSC
45		Banera	Bhilwara(IWMP) 17/11-12	IWMP 15 Banera	1/1, 1/2, 1/3, 1/4, 1/5, 1/6	6	5578	5578	0.12	669.36	Kundia Kala, Gharta, Kasoria, Dabla	Kundia Kala (02825800), Khundia Khurd (02825700), Gharta (02825000), Jasoria (02824700), Kasoria (02824800), Vijepur (02824600), Dabla (02824900)	AEN, DWSC

**Details of sanctioned projects under Integrated Watershed Management Programme (IWMP) for implementation starting during the year 2011-12 in Rajasthan**

**(Rs. In lacs)**

S. No.	District	Panchayat Samiti	Name of the project as per GOI	Local Name of the project	Macro/Micro no./ villages covered	No of Micro WS/ villages	Total project area (ha)	Effective Project area (ha)	Cost per ha.	Total cost	Name of Gram Panchayat	Name of Villages & census code	Name of PIA
46		Hurda	Bhilwara(IWMP) 18/11-12	IWMP 16 Hurda	2/2, 3/2, 3/3, 4/2, 5/2	5	5079	5079	0.12	609.48	Agucha, Kotri, Falamada, Gageda, Jalampura, Hurda	Agucha (2803900), Anandipura (2803600), Kotri (2803800), Laxmipura (2803700), Falamada (2806700), Gageda (2802800), Rudrapura (2802900), Chapia Kheda (2802700), Atalpura (2806100), Bherukheda (2804000), Hurda Magra (2803400), Hurda Seja (2803500)	AEN, DWSC
47		Sahada	Bhilwara(IWMP) 19/11-12	IWMP 19 Sahada	1/4, 3/1	2	5477	5477	0.12	657.24	Mahendragarh, Bhunas, Amlia, Dhosar, Cheedkheda, Nandsa	Mahendragarh (02866300), Bhunas (02866600), Makdiya (02866400), Megras (02866500), Ramdevnagar (02866700), Chhedkheda (02865900), Jhoompura (02865800), Amlia (02866100), Sakriya (02871100), Baghpura (02871000)	AEN, DWSC
48		Shahpura	Bhilwara(IWMP) 20/11-12	IWMP 20 Shahpura	1/2, 1/4, 1/9, 1/10	4	4834	4834	0.12	580.08	Arniya Ghoda, Kanechan Kala, Dohriya, Mataji Ka Kheda, Rahad, Hukumpura	Arniya Ghoda (02817400), Peta Nahar Sagar (02814000), Srinagar (02815600), Ummedpura (02814100), Sardarpura (02814200), Amarpura (02817700), Hukumpura (02812200), Bheempura (02815500), Kanachen Laka (02813000), Naya Sarsunda (02813800)	AEN, DWSC
		<b>Total</b>			<b>0</b>	<b>41</b>	<b>37117</b>	<b>37117</b>		<b>4454.04</b>	<b>0</b>	<b>0</b>	
49	Bikaner	Shri Dungargarh	Bikaner(IWMP)2 6/11-12	BIKANER - 38	Gajpura , Bainisar	2	5000	5000	0.15	750	Indpalsar, Upni	Gajpura - 635300, Bainisar - 635500	AEN, DWSC
50		Shri Dungargarh	Bikaner(IWMP)2 7/11-12	BIKANER - 37	Manakrasar , Samandsar	2	6600	6600	0.15	990	Manakrasar	Manakrasar - 00634100, Samandsar - 00634200	AEN, DWSC
51		Shri Dungargarh	Bikaner(IWMP)2 8/11-12	BIKANER - 36	Indpalsar Sankhlan, Indpalsar Gusainsar, Indpalsar Bara, Kalyansar Naya	4	6700	6700	0.15	1005	Lakhasar	Indpalsar Sankhlan - 639600, Indpalsar Gusainsar - 639900, Indpalsar Bara - 639700, Kalyansar Naya - 638500	AEN, DWSC

**Details of sanctioned projects under Integrated Watershed Management Programme (IWMP) for implementation starting during the year 2011-12 in Rajasthan**

**(Rs. In lacs)**

S. No.	District	Panchayat Samiti	Name of the project as per GOI	Local Name of the project	Macro/Micro no./ villages covered	No of Micro WS/ villages	Total project area (ha)	Effective Project area (ha)	Cost per ha.	Total cost	Name of Gram Panchayat	Name of Villages & census code	Name of PIA
52		Nokha	Bikaner(IWMP)2 9/11-12	BIKANER - 26	Jesalsar, Chachaniya , Durgapura, Hemlai, Chainasar, Dhoopaliya, Gondusar	7	6000	6000	0.15	900	Jesalsar	Jesalsar - 558000, Chachaniya - 558100, Durgapura - 558300, Hemlai - 558200, Chainasar - 557900, Dhoopaliya - 557600, Gondusar - 558400	AEN, DWDSC
53		Nokha	Bikaner(IWMP)3 0/11-12	BIKANER - 27	Bagseu, Moondar , Doodawas, Bhom Bagseu, Bilniyasar, Bhagwanpura , Bhom Bilniyasar	7	6000	6000	0.15	900	Gajsukhdesar, Bilniyasar	Bagseu - 558700, Moondar - 559200, Doodawas - 558900, Bhom Bagseu - 558800, Bilniyasar - 559000, Bhagwanpura - 559300, Bhom Bilniyasar - 559100	AEN, DWDSC
54		Nokha	Bikaner(IWMP)3 1/11-12	BIKANER - 28	Maiyasar, Talwa , Kheechiyasar, Mukam, Himatsar	5	6000	6000	0.15	900	Mukam, Himatsar	Maiyasar - 557300, Talwa - 553900, Kheechiyasar - 557500, Mukam - 553700, Himatsar - 553600	AEN, DWDSC
55		Kolayat	Bikaner(IWMP)3 2/11-12	BIKANER - 42	Bhane Ka Gaon , Lohiya , Khetolai Mulwan , Khetolai Burj	4	7500	7500	0.15	1125	Bhane Ka Gaon, Handa, Diyatra	Bhane Ka Gaon - 541200, Lohiya - 540700, Khetolai Mulwan - 540900, Khetolai Burj - 539400	AEN, DWDSC
56		Kolayat	Bikaner(IWMP)3 3/11-12	BIKANER - 44	Kheendasar	1	6000	6000	0.15	900	Kheendasar	Kheendasar - 543400	AEN, DWDSC
57		Kolayat	Bikaner(IWMP)3 4/11-12	BIKANER - 43	Kotri , Madh , Chak Bandra No. 2, Gura	4	5000	5000	0.15	750	Kotri, Gura	Kotri - 537700, Madh - 537600, Chak Bandra No. 2 - 537400, Gura - 532900	AEN, DWDSC
58		Bikaner	Bikaner(IWMP)3 5/11-12	BIKANER - 30	Panpalsar , Himtsar	2	5000	5000	0.15	750	Bambloo, Ridmalsar	Panpalsar - 498500, Himtsar - 498800	AEN, DWDSC
59		Bikaner	Bikaner(IWMP)3 6/11-12	BIKANER - 32	Rajera , Roopera, Anandpura	3	5000	5000	0.15	750	Runiya Barawas	Rajera - 497600, Roopera - 497400, Anandpura - 497700	AEN, DWDSC
60		Bikaner	Bikaner(IWMP)3 7/11-12	BIKANER - 31	Akadeeyawala, Lalsar, Dausar	3	5500	5500	0.15	825	Jamsar	Akadeeyawala - 492000, Lalsar - 492100, Dausar - 492200	AEN, DWDSC
61		Bikaner	Bikaner(IWMP)3 8/11-12	BIKANER - 29	Dewasar ,Kalyansar Agoona,Kalyansar Utrada,Kalyansar Bara,Kilchoo Deodan,Kilchoo Sahlotan	6	6000	6000	0.15	900	Kilchoo Deodan	Dewasar - 501900,Kalyansar Agoona - 501800,Kalyansar Utrada- 501700,Kalyansar Bara- 501600,Kilchoo Deodan- 501500,Kilchoo Sahlotan- 501400	AEN, DWDSC

**Details of sanctioned projects under Integrated Watershed Management Programme (IWMP) for implementation starting during the year 2011-12 in Rajasthan**

**(Rs. In lacs)**

S. No.	District	Panchayat Samiti	Name of the project as per GOI	Local Name of the project	Macro/Micro no./ villages covered	No of Micro WS/ villages	Total project area (ha)	Effective Project area (ha)	Cost per ha.	Total cost	Name of Gram Panchayat	Name of Villages & census code	Name of PIA
62		Khajuwala	Bikaner(IWMP)3 9/11-12	BIKANER - 33	Karnisar Bhatiyar , Barala	2	6000	6000	0.15	900	Karnisar Bhatiyar	Karnisar Bhatiyar - 507400, Barala - 507600	AEN, DWSC
63		Khajuwala	Bikaner(IWMP)4 0/11-12	BIKANER - 34	Bandarewala , Bhanawatwala	2	5000	5000	0.15	750	Karnisar Bhatiyar	Bandarewala - 509400,Bhanawatwala - 507300	AEN, DWSC
64		Khajuwala	Bikaner(IWMP)4 1/11-12	BIKANER - 35	Motigarh, Barjoo	2	6500	6500	0.15	975	Motigarh, Karnisar Bhatiyar	Motigarh - 568800, Barjoo - 507500	AEN, DWSC
65		Lunakaransar	Bikaner(IWMP)4 2/11-12	BIKANER - 40	Binjharwali, Makrasar, Moosalki	3	6000	6000	0.15	900	Makarasar	Binjharwali - 00514500, Makrasar - 00514400, Moosalki - 00514600	AEN, DWSC
66		Lunakaransar	Bikaner(IWMP)4 3/11-12	BIKANER - 41	Sadolai , Gorurisar	2	6600	6600	0.15	990	Mahadev wali	Sadolai - 00569300, Gorurisar - 00569200	AEN, DWSC
67		Lunakaransar	Bikaner(IWMP)4 4/11-12	BIKANER - 39	Khari, Dulmera Satetion, Hansera , Dheereran Station, Maharana	5	5000	5000	0.15	750	Kujati, Hansera, Dheerera	Khari - 00517700, Dulmera Satetion - 00517600, Hansera - 00517400, Dheereran Station - 00516800, Maharana - 00517000	AEN, DWSC
		<b>Total</b>			<b>0</b>	<b>66</b>	<b>111400</b>	<b>111400</b>		<b>16710</b>	<b>0</b>	<b>0</b>	
68	Bundi	Talera	Bundi(IWMP)6/1 1-12	AmlI- II	090502/3,4,5,6,7, 8,9,10,11, 12,13,14,15,16,17	15	10424	4692	0.12	563.04	Mangal, Ramnagar, Neem ka Khera, Gura Nathwat,	Shapura- 02754800, Umarthoon- 02754900, GuraNathwat- 02756300,Mangal -02756200,Roop nagar -02757400,Bhamra - 02724800, Shrinagar- 02757600,Seenti - 02757200, Anooppura -02769200, Prana - 02769300, Mohanpura -02756800, Gopalpura -02706800, Neem ka Khera - 02756500	AEN, DWSC
69		Nainwa	Bundi(IWMP)7/1 1-12	Nainwa-III	090405/8,13,15,1 6,17,18	6	5130	4548	0.12	545.76	Kalamal, Gura Sadavartian, jetpur,Dodi, Bajneri	Jeewanpura - 027253002., Kalamal -02725200, Gura Sadavartian - 02729600,Laxmipura -02734100, Pandula -02715800	AEN, DWSC



**Details of sanctioned projects under Integrated Watershed Management Programme (IWMP) for implementation starting during the year 2011-12 in Rajasthan**

**(Rs. In lacs)**

S. No.	District	Panchayat Samiti	Name of the project as per GOI	Local Name of the project	Macro/Micro no./ villages covered	No of Micro WS/ villages	Total project area (ha)	Effective Project area (ha)	Cost per ha.	Total cost	Name of Gram Panchayat	Name of Villages & census code	Name of PIA
70		Nainwa	Bundi(IWMP)8/11-12	Nainwa -IV	090405/12,14 090406/1,2	4	5902	5345	0.12	641.40	Fulta, Guraha Dev Ji, Guraha Sadavertian, Dei, Jetpura	Natada -02719700,Nathadi - 02719600, Gurha Devji - 02723100,.Dalepura - 00000000,Dalpura -02720000, Ganeshpur -02726200, Dei - 02723200, Gurha Gopal Ji - 02725700, Nandgaoun -02709000, Gurasadavertian- 02729600	AEN, DWSC
		<b>Total</b>			<b>0</b>	<b>25</b>	<b>21456</b>	<b>14585</b>		<b>1750.2</b>	<b>0</b>	<b>0</b>	
71	Chittorgarh	Begun	Chittorgarh(IWMP)12/11-12	Umar	2/6 to 14	9	6928	2153	0.12	258.36	Samriya kalln,Shadi, Rawarda	Bari ka khera-3558100, Tikhi ka khera-3558300, Sadalpur-3558400, Samriya kallan-3558200, Samriya khurd-3558000, Banda-3557900, Naya gaon-Chouhano ka khera-3557700, Andhariyo ki Jhopdiya-3557500, Gorlan-3557600, Suratpura-355780,Chanda kheri-355850, Menal-3563700, Rawarda-3563800, Dharla3563600, Umar	AEN, DWSC
72		Bhainsrod Garh	Chittorgarh(IWMP)13/11-12	Parlai khurd	22/ 1 to 3/ 23/1 to 4	7	4702	4370	0.12	524.4	Meghniwas,Telon ka Luharia,Jawada,Bal Kundi Kalan	Sangwa-3579100, Ghati, Khoralia357900,Parli khurd-3579300 ,Bhanda kuri-3579500, Bassi-3579400,Arniya-3581300	AEN, DWSC
73	Chittorgarh	Kapasan	Chittorgarh(IWMP)14/11-12	Downi	3/5 to 9	5	5313	5313	0.12	637.56	Dhamana,Dowani,Bhattonka Bamaniam,Kapasan(M),Balarda	Dhobi khera-36179100, Dhamana-3618000, Karookasiya-3618100,Dowani-3619800, Deoriya-3619700, Binoda khera-3619600,Tasbaria-3619900, Chaukha khera-3620000,Kapasan(M)-42904000,Ren ka khera-3623500, Balarda-3623400, Katya kheri-3623600	AEN, DWSC

**Details of sanctioned projects under Integrated Watershed Management Programme (IWMP) for implementation starting during the year 2011-12 in Rajasthan**

**(Rs. In lacs)**

S. No.	District	Panchayat Samiti	Name of the project as per GOI	Local Name of the project	Macro/Micro no./ villages covered	No of Micro WS/ villages	Total project area (ha)	Effective Project area (ha)	Cost per ha.	Total cost	Name of Gram Panchayat	Name of Villages & census code	Name of PIA
74	Chittorgarh	Barisadri	Chittorgarh(IWMP)15/11-12	Barisadri	5/1 to 5/8, 5/11,5/14 to 5/16, 5/24, 5/25	14	5898	4794	0.12	575.28	Sangriya,Vinayka, Jarkhana,Pandeda, Laxmipura,Badwal, Amirama,Mujhwa,Parsoli, Barisadri(M)	Chandra kheri(3702100), Bhurkiya kala 3702200, Deoda3702400,Nanga kheri3702600,J arkhana, Bhopatpura3701700,Jato ka khera 3702700, Khera Gajan devi,Gajan devi3703000, Massab ka khera3702800, bhawanipura, Semliya 3706000,Makhanpura,Sardarpura,B adwal3709000,jiya kheri3706600,bhiyana, Amirama 3705600, Parbati, Maanpura,deepo ka talab,Kheri khurd 3704900,Kheri kala 3704800,Rathodo ka khera 3704700,Sangrampura,Sukhpura3705100,Parsoli3705000,Garh Borundi3704400,Borundi3704300, Barisadri42907000	AEN, DWSC
		<b>Total</b>			<b>0</b>	<b>35</b>	<b>22841</b>	<b>16630</b>		<b>1995.6 0</b>		<b>0</b>	
75	Churu	Rajgarh	Churu (IWMP) 20/2011-12	Churu (IWMP) 20/2011-12	Gothyan Bari,Indhasar,Shyopura,Lasedi,Gothy an Chhoti	5	3566	3566	0.15	534.9	1. Gothiyan Bari	Gothyan Bari-00586500,Indhasar-00586600,Shyopura-00586700,Lasedi-00590600,Gothy an Chhoti-00590700	AEN, DWSC
76		Rajgarh	Churu (IWMP) 21/2011-12	Churu (IWMP) 21/2011-12	Mithi,Paharsar,Khyali,Narwasi	4	4391	4391	0.15	658.65	1. Paharsar,2. Khyali	Mithi-00586800,Paharsar-00587000,Khyali-00586200,Narwasi-00587200	AEN, DWSC
77		Sujangarh	Churu (IWMP) 22/2011-12	Churu (IWMP) 22/2011-12	Chak Kalia,Rajpura,Nee mri Charnan,Chuhas,N eemri Bidawatam,Lona,B asi Agoona,Bhanisar Tejsinghotan,Bhani sar Harawatan, Ghotra	10	3389	3389	0.15	508.35	1.Bhanisar Tejsinghotan	Chak Kalia-00661900,Rajpura-00662000,Neemri Charnan-00662100,Chuhas-00662200,Neemri Bidawatam-00662600,Lona-00662700,Basi Agoona-00662900,Bhanisar Tejsinghotan-00663000,Bhanisar Harawatan-00663100,Ghotra-00664000	AEN, DWSC

**Details of sanctioned projects under Integrated Watershed Management Programme (IWMP) for implementation starting during the year 2011-12 in Rajasthan**

**(Rs. In lacs)**

S. No.	District	Panchayat Samiti	Name of the project as per GOI	Local Name of the project	Macro/Micro no./villages covered	No of Micro WS/villages	Total project area (ha)	Effective Project area (ha)	Cost per ha.	Total cost	Name of Gram Panchayat	Name of Villages & census code	Name of PIA
78		Sujangarh	Churu (IWMP) 23/2011-12	Churu (IWMP) 23/2011-12	Abasar, Khaliya, Randhisar, Bothiyabas, Udasar, Bidas	6	6561	6561	0.15	984.15	1. Abasar Randhisar 2.	Abasar-00662400, Khaliya-00662500, Randhisar-00656900, Bothiyabas-00657000, Udasar-00657100, Bidas-00662300	AEN, DWSC
79		Sujangarh	Churu (IWMP) 24/2011-12	Churu (IWMP) 24/2011-12	Sarangsar, Luhara, Kodasar Bidawtaan, Kodasar Jatan, Charla, Bara	6	8322	8322	0.15	1248.3	1. Luhara Charla 2.	Sarangsar-00654800, Luhara-00657800, Kodasar Bidawtaan-00657500, Kodasar Jatan-00657600, Charla-00657700, Bara-00660800	AEN, DWSC
80		Sardarsahar	Churu (IWMP) 25/2011-12	Churu (IWMP) 25/2011-12	Aspalsar Kuntalsar, Aspalsar Bara, Aspalsar Dhurkera, Aspalsar Khamera, Aspalsar Lalera, Aspalsar Muglera, Bhojrasar	7	8816	8816	0.15	1322.4	1. Aspalsar Bara	Aspalsar Kuntalsar-00611100, Aspalsar Bara-00611200, Aspalsar Dhurkera-00611400, Aspalsar Khamera-00611500, Aspalsar Lalera-00611700, Aspalsar Muglera-00611800, Bhojrasar-00611900	AEN, DWSC
81		Sardarsahar	Churu (IWMP) 26/2011-12	Churu (IWMP) 26/2011-12	Kusumdesar, Sawar, Sadasar	3	8454	8454	0.15	1268.1	1. Sadasar	Kusumdesar-00604100, Sawar-00604200, Sadasar-00605400	AEN, DWSC
82		Churu	Churu (IWMP) 27/2011-12	Churu (IWMP) 27/2011-12	Beenasar, Khariya, Poti	3	5005	5005	0.15	750.75	1. Beenasar	Beenasar 00629100, Khariya 00627200, Poti 00628300	AEN, DWSC
83		Churu	Churu (IWMP) 28/2011-12	Churu (IWMP) 28/2011-12	Balrasar Athoona, Dhadhariya Baneerotan, Dhadhariya Charnan, Dhodhliya	4	4242	4242	0.15	636.3	1. Baalrasar Athuna, 2. Dhadariya Banirotaan	Balrasar Athoona -00624500, Dhadhariya Baneerotan-00624300, Dhadhariya Charnan-00624400, Dhodhliya-00627600	AEN, DWSC
84		Taranagar	Churu (IWMP) 29/2011-12	Churu (IWMP) 29/2011-12	Dheerwas Chhota, Rangheri, Kalwas, Loodniya Chhota, Loodniya, Dabri, Dabri Chhoti	7	5263	5263	0.15	789.45	1. Dheerwas Bada 2. Kalwas	Dheerwas Chhota-00570600, Rangheri-00570700, Kalwas-00570800, Loodniya Chhota-00570900, Loodniya-00571000, Dabri-00571100, Dabri Chhoti-00571200	AEN, DWSC

**Details of sanctioned projects under Integrated Watershed Management Programme (IWMP) for implementation starting during the year 2011-12 in Rajasthan**

**(Rs. In lacs)**

S. No.	District	Panchayat Samiti	Name of the project as per GOI	Local Name of the project	Macro/Micro no./ villages covered	No of Micro WS/ villages	Total project area (ha)	Effective Project area (ha)	Cost per ha.	Total cost	Name of Gram Panchayat	Name of Villages & census code	Name of PIA
85		Taranagar	Churu (IWMP) 30/2011-12	Churu (IWMP) 30/2011-12	Jhadasar Ganjiya, Dhani Meghsar, Meghsar, Jhanjhani, Duleri	5	4945	4945	0.15	741.75	1. Meghsar	Jhadasar Ganjiya-00571300, Dhani Meghsar-00571400, Meghsar-00571500, Jhanjhani-00573000, Duleri-00574000	AEN, DWSC
86		Ratangarh	Churu (IWMP) 31/2011-12	Churu (IWMP) 31/2011-12	Deepsar, Fransa, Bhukredi, Sulkhaniya	4	3793	3793	0.15	568.95	1. Seetsar 2. Bhukhredi	Deepsar-00652000, Fransa-00651700, Bhukredi-00651800, Sulkhaniya-00652100	AEN, DWSC
87		Ratangarh	Churu (IWMP) 32/2011-12	Churu (IWMP) 32/2011-12	Gusainsar, Raghunathpura, Deraajsar, Loonchh, Gorisar, Haripura, Khariya	7	6439	6439	0.15	965.85	1. Loonchh 2. Gorisar	Gusainsar-00649000, Raghunathpura-00649100, Deraajsar-00649300, Loonchh-00649400, Gorisar-00643800, Haripura-00648000, Khariya-00648100	AEN, DWSC
88		Ratangarh	Churu (IWMP) 33/2011-12	Churu (IWMP) 33/2011-12	Loha, Bhojasar, Sanwatiya, Khothdi, Sangasar, Chhabri Meethi	6	6056	6056	0.15	908.4	1. Loha 2. Sangasar	Loha-00649500, Bhojasar-00649600, Sanwatiya-00650100, Khothdi-00650200, Sangasar-00650300, Chhabri Meethi-00650400	AEN, DWSC
89		Ratangarh	Churu (IWMP) 34/2011-12	Churu (IWMP) 34/2011-12	Bhawandesar, Noonwa, Parihara, Parihari	4	8168	8168	0.15	1225.2	1. Noonwa 2. Parihara	Bhawandesar-00646500, Noonwa-00646600, Parihara-00649800, Parihari-00649900	AEN, DWSC
		<b>Total</b>				<b>81</b>	<b>87410</b>	<b>87410</b>		<b>13111.5</b>			
90	Dausa	Bandikui	Dausa (IWMP) 5/2011-12	Bandikui	3/1, 3/2, 4/1, 4/3, 5/1, 5/2, 5/3	7	7436	7436	0.12	892.32	Lotwara, Punderpada, Anantwada, Pichupada Kalan, Delari, Dhanawad	Nangal 01358500, Lotwara 01358400, Punderpada 01356900, Jalalpur 01356800, Kherpur 01356700, Meenapada 01356600, Ranapada 01356500, Basada 01353400, Rampura Gujran 01353600, Sodala 01353300, Jhopdin 01353500, Dhanwad 01345700, Digariya Tappa Koleshwar 01345700, Sumel Khurd 01351600, Sumel Kalan 01351700, Khuntela 01351800, Sahupada 01352000, Gujarwas 01352100, Narayanpur 01350500, Pichupada Kalan 01352200	AEN, DWSC

**Details of sanctioned projects under Integrated Watershed Management Programme (IWMP) for implementation starting during the year 2011-12 in Rajasthan**

**(Rs. In lacs)**

S. No.	District	Panchayat Samiti	Name of the project as per GOI	Local Name of the project	Macro/Micro no./ villages covered	No of Micro WS/ villages	Total project area (ha)	Effective Project area (ha)	Cost per ha.	Total cost	Name of Gram Panchayat	Name of Villages & census code	Name of PIA
91	Dausa	Dausa	Dausa (IWMP)6/2011-12	Aluda	5/1.	1	4558	4558	0.12	546.96	Aluda, Paparda, Badagaun Ladli Ka Bas, Ralawta, Shyalawas	Aluda/01404300, Dagolai/01401000, Deladi /01404500, Badagaun/01404600, Raniwas/01400800, Ganglayawas/01400700, Rajwas/ 01400900, Raniwas/01410400, Itarda/01404200	AEN, DWDC
92		Sikrai	Dausa (IWMP)7/2011-12	Sikrai - i	5/5,6,7,8,9,10,11	7	5022	5022	0.12	602.64	Geejgarh, Jaisingpura, Gumna, Namner, Kundera Dunger, Hingwa, Pilodi, Pancholi, Sikrai	Geejgarh 01386200, Bojot 01388500, Patan 01388600, Chainpura 01388700, Jaisingpura 01388800, Garhi 01389200, Benapura 01389400, Gadoli 01389000, Ghumna 01388900, Namner 01386000, Mored 01386100, Jaigsahaypura 01389300, Mudiya Khera 01385900, Kailai 01384900, Kundera Dunger 01385700, Sikrai Dunger 01385800, Ramera 01385600, Chak Ganipur 01385100, Heengwa 01385400, Girdharpura 01385500, Ganipura 01385300, Kundera Khurd 01385200, Hingi 01379500, Pancholi 01379900, Kherla 01379800, Sikrai 01385000	AEN, DWDC
93		Lalsot	Dausa (IWMP)8/2011-12	Bagri	15/1,2,3,4,5	5	5889	5889	0.12	706.68	Mahariya, Bilona Khurd, Bagri, Kankariya	Dausada 01444000, Bilona Khurd 01443900, Achalpura 01444900, Barh Achalpura 01443700, Alipura 01443800, Raipura 01445100, Badh Bada 01445200, Bada 01445300, Bagari 01444100, Kankariya 01444300, Barh Kayayanpura 01444500, Barh Kanloda 0144800, Dewalda 01444400, Kalayanpura 0144600, Sundarpur 01444200, Kanloda 01444700	AEN, DWDC
<b>Total</b>					<b>0</b>	<b>20</b>	<b>22905</b>	<b>22905</b>		<b>2748.60</b>		<b>0</b>	

**Details of sanctioned projects under Integrated Watershed Management Programme (IWMP) for implementation starting during the year 2011-12 in Rajasthan**

**(Rs. In lacs)**

S. No.	District	Panchayat Samiti	Name of the project as per GOI	Local Name of the project	Macro/Micro no./villages covered	No of Micro WS/villages	Total project area (ha)	Effective Project area (ha)	Cost per ha.	Total cost	Name of Gram Panchayat	Name of Villages & census code	Name of PIA
94	Dholpur	Rajakhera	Dholpur(IWMP)6/2011-12	Rajakhera-I	9/2,10/1,2,1/1,2,2/4,5	7	4922	4922	0.12	590.64	Dewkhera, Nahila, Samona, Bajna, Basighia ram, Silabat, Sadapur	Bajna(01170900), Purakatk(01170800), Kumarpura(01171900), Neemdara(01171700), Ranchorpura(01175300), Gharijonabad(01171500), Babarpur(01171300), Nadora(01171400), Billeheta(01170700), Didwar(01170500), Gharitadawali(01175400), Samona(01162800), Jarga(01175200), Dagra(01176000), Barsala(01176100), Jarah(01174400)	AEN, DWSC
95		Bari	Dholpur(IWMP)7/2011-12	Bhagbantkapura-I&II	5/6,7,9,6/1,7/1,2	6	8900	4062	0.12	487.44	Kudinna, Rundhera, Seheri, Severpali	Kudinna(01133700), Nayapura(01134100), Narsinghpur(01134200), Rundhera(01135000), Seheri(01133100), Uwasa(01133200), Pali(01133300), Gurja(01133500), SeverPali(01133400)	AEN, DWSC
96		Baseri	Dholpur(IWMP)8/2011-12	Konesa-II	5/7,8,9,10,11,12,13,14,15,24	10	7760	3075	0.12	369	Sarmathura, Domai, Madasil, Bijholi, Kharoli, Golari	Sarmathura(011114600), Narayanpura(01117300), Dadroni(01117600), Urdupura(01115400), Jakha(01117800), Mugalpura(01114100), Gendapura(01114700), Kanchanpura(01117000), Mothiyapura(01114200), Manpura(01113800), Khinnot(01111700), Madasil(01114800), Konesa(01115000), Maharpur(01111600), Harialpur(01114900), Khurdia(01115000), Peveni(01111800), Dhanera(01111300)	AEN, DWSC
		<b>Total</b>			<b>0</b>	<b>23</b>	<b>21582</b>	<b>12059</b>		<b>1447.08</b>	<b>0</b>	<b>0</b>	
97	Dungarpur	Simalwara	Dungarpur(IWMP)6/2011-12	Dungarpur-VII IWMP	3/20,12/1, 2,3,4,5,11/1,2, 3,4,5, 6	12	5982	5365	0.12	643.80	Jharni, Duka, Bankediya, Bhachdiya	Jharni - 03366200, Dechra Bhagat - 03366900, Izzatpura - 03367400, Kesarpur - 03367000, Kakradara - 03367100, Duka - 03366800, Lalpura - 03366800, Nethaua - 03367400, Bhachdiya - 03366100, Takari - 03367300, Bandela - 03367500	AEN, DWSC

**Details of sanctioned projects under Integrated Watershed Management Programme (IWMP) for implementation starting during the year 2011-12 in Rajasthan**

**(Rs. In lacs)**

S. No.	District	Panchayat Samiti	Name of the project as per GOI	Local Name of the project	Macro/Micro no./villages covered	No of Micro WS/villages	Total project area (ha)	Effective Project area (ha)	Cost per ha.	Total cost	Name of Gram Panchayat	Name of Villages & census code	Name of PIA
98		Bichiwara	Dungarpur(IWMP)7/2011-12	Dungarpur-VI IWMP	1/3,4,5,6,7,8,9,10,11,12,2/1,2,3/1	13	6635	6635	0.12	796.20	Shisod,Palwada, Gamdideval, PalDeval, Palvada, Devalkhas, Vagdari	Garduna-03290000, Bhuvali-03289900, Palgamdi-03290200, Paldeval-03290400, Palvada-03289800, Baroka sher-03290300, Devalkhas-03290500, Kandola-03292400, Rohawara-03292500	AEN, DWSC
		<b>Total</b>				<b>25</b>	<b>12617</b>	<b>12000</b>		<b>1440</b>			
99	Hanumangarh	Rawatsar	Hanumangarh(IWMP)6/2011-12	Ghaniyasar	Ghaniyasar	1	2797	2797	0.15	419.55	Malasar	Ghaniyasar(010140008000800302)	AEN, DWSC
		<b>Total</b>				<b>1</b>	<b>2797</b>	<b>2797</b>		<b>419.55</b>			
100	Jaipur	Dudu	Jaipur(IWMP)15/2011-12	Sunariya	6/2,7/1	2	5082	5082	0.15	762.3	Chhapparwara, Gagardu, Ursewa	Chhapparwara 1517000 Kachnar 1514400 Laporiya 1515600 Sunadiya 1516800 Ursewa 1516400	AEN, DWSC
101		Dudu	Jaipur(IWMP)16/2011-12	Hatupura	4/14,15,17,18,20	5	5212	5212	0.15	781.8	Beogolao, Sakhun, Gegl, Dudu, Mammna	Datara 1511400 Jakholar 1511500 Panwalliya 1511600 Beogolao 1511700 Bokarabas 1511800 Deopura 1512200 Hatupura 1512300 Sakhun 1512400 Shyopura 1512500 Jasupura 1512600 Nayagoan 1512700 Ladera 1512800 Udaypuriya 1514000 Nanan 1514100 Beejolao 1514600 Dudu 1514700 Nolya 1514800	AEN, DWSC
102		Dudu	Jaipur(IWMP)17/2011-12	palbas	10/1,11/1,2,3	4	3901	3901	0.15	585.15	Akoda, Bichoon, Sawarda, Palu	Keriya 1517800 Bichoon 1517900 Morsar 1508700 Akoda 1509400 Palbas 1509500 Kachnar 1514400 Sawarda 1514500 Palukhurd 1517500 Palukalan 1517600	AEN, DWSC

**Details of sanctioned projects under Integrated Watershed Management Programme (IWMP) for implementation starting during the year 2011-12 in Rajasthan**

**(Rs. In lacs)**

S. No.	District	Panchayat Samiti	Name of the project as per GOI	Local Name of the project	Macro/Micro no./ villages covered	No of Micro WS/ villages	Total project area (ha)	Effective Project area (ha)	Cost per ha.	Total cost	Name of Gram Panchayat	Name of Villages & census code	Name of PIA
103		J.Ramgarh	Jaipur(IWMP)18 /2011-12	Chawandia	24/1-9, 25/1	10	4896	4896	0.12	587.52	1. Chawandia 2. Dhamsya 3. Dhoolaraoji	1. Jagmalpura 1607100 2. Dhoola raoji 1607200 3. heerapura 167300 4. RampuraBas 1607400 5. Daulatpura 1607500 6. Dharpura 1607600 7. Dhamsya 1607700 8. Hurela 1608000 9. DadiyaPati 10. Potli 1608200	AEN, DWSC
104		Chaksu	Jaipur(IWMP)19 /2011-12	Radoli	12/1 13/1,2 14/1	4	5965	5965	0.12	715.8	Harinarayanpura, Radoli, Rupahedi, Kotkhawada	1. Harinarayanpura 01634200 2. Rupahedi Kalan 01634000 3. Ramzanipura 01633700 4. Mahrapura 01636800 5. Kohlya 01651100 6. Radoli 01636000 7. Kotkhawada 01635800 8. Nenoopura 01653000 9. Bhagwatpura 01633600	AEN, DWSC
105		Chaksu	Jaipur(IWMP)20 /2011-12	Titria	2/1,4/8,9	3	6837	6837	0.12	820.44	Titria, Kumaryawas, Kariada khud, Meerapura, Tutoli	1. Titria 01642700, 2. Davkishanpura01642900 3. Bhojyadhand01641200 4. Brijnathpura01641500 5. Shrikishanpura01642800 6. Chakshvikishanpura 01641100 7. Shridhaulatpura01642600 8. Simlyawatika01641600 9. PhatahpuraWatika01641800 10. ChakWatika01641700 11. Jaichandpura01641500 12. Kariadakhud01640400 13. Kalyanpura01640300 14. Draggalpura01640500 15. Aliwas01641000 16. Azamnagar01640600 17. Meerapura01645000 18. Badhbagpura01644800 19. Hansrajpura01644900 20. Tootoli01642800 21. Bhojyada01642800 22. Mansar01643500	AEN, DWSC



**Details of sanctioned projects under Integrated Watershed Management Programme (IWMP) for implementation starting during the year 2011-12 in Rajasthan**

**(Rs. In lacs)**

S. No.	District	Panchayat Samiti	Name of the project as per GOI	Local Name of the project	Macro/Micro no./ villages covered	No of Micro WS/ villages	Total project area (ha)	Effective Project area (ha)	Cost per ha.	Total cost	Name of Gram Panchayat	Name of Villages & census code	Name of PIA
106		Chaksu	Jaipur(IWMP)21/2011-12	Swaimadhusin gpura	2/2,3,7,8,9,10,11	7	6244	6244	0.12	749.28	Thali, Swaimadhusingpura, Kadara, Tumlikawas, Tootoli	1.Thali 01643300, 2.Murarkya 01643400, 3.Sadarampura 01643000,4.Murarpura 01643100,5.ChakMurarpura 01643200, 6.Rasulpura 01645100, 7.Swaimadhosingapura 01646000,8.huni 01646800,9.Lasadia 01645900, 10.Ganashpura 01637600, 11.Rupwas 01645200, 12.Dhoosary 01645400 13.Sawapura 01644700 14.Jaipura 01645300 15.Tumlikawas 01646400, 16.Hingonia01646200 17.Davganv 01645600 18.Manpura01646100 19.Dalpatpura01645700 20.Chonp01646700 21.Shrishaipura 01646300 22.Ankeshpura 01643700	AEN, DWSC
107	Jaipur	Phagi	Jaipur(IWMP)22/2011-12	Dabich	1/1,21,22,3/1-3	6	6352	6352	0.12	762.24	Bhkroota,Dosra, Dabich,Sehdariya,Pe epla	1.Deomand 01540300 2.Dabich 01540700 3.Dabich Maliyan 01540400 4.Dabich Goojaran 01540500 5.Sehdariya 01541400 6.Bhankrota 01538200 7.Dosra 01541100 8.Gopalpura 01541000 9.Ramsinghpura 01540900 10.Shri Ramjipura 11.Dosra Khurd 01541200 12.Prempura 01541300 13.Rampura 01529500 14.Fateh Rampura 01540600 15. Nondpura 01542400	AEN, DWSC
108		Phagi	Jaipur(IWMP)23/2011-12	Joranda Bjojpora	1/18'	1	6930	6930	0.12	831.6	Ladana, Chakwara, Pachala & Mandor	1. Jornda Bhojpura 01528700 2.Awandia 01528500 3.Sultania 01529200 4. Shankarpura 01528800 5. Panach 01528200 6.Pachala 01528800 7.Ladana 01529400	AEN, DWSC
		<b>Total</b>			<b>0</b>	<b>42</b>	<b>51419</b>	<b>51419</b>		<b>6596.13</b>	<b>0</b>	<b>0</b>	

**Details of sanctioned projects under Integrated Watershed Management Programme (IWMP) for implementation starting during the year 2011-12 in Rajasthan**

**(Rs. In lacs)**

S. No.	District	Panchayat Samiti	Name of the project as per GOI	Local Name of the project	Macro/Micro no./ villages covered	No of Micro WS/ villages	Total project area (ha)	Effective Project area (ha)	Cost per ha.	Total cost	Name of Gram Panchayat	Name of Villages & census code	Name of PIA
109	Jaisalmer	Sankra	Jaisalmer(IWMP)28/2011-12	Dantal	Dantal ,Jeeyasar, Kheenwsar ,Gadeli Kuwan ,Jhalora Bhatiyani ,Khetasar ,Bhanu Nagar ,Panasar	8	8000	8000	0.15	1200	Dantal, Bhaniyana, Bheekhorai, Panasar	Dantal 2061900,Jeeyasar 2062000, Kheenwsar 2060700,Gadeli Kuwan 2061700,Jhalora Bhatiyani 2062100,Khetasar 2061600,Bhanu Nagar 2063800,Panasar 2060400	AEN, DWSC
110		Sankra	Jaisalmer(IWMP)29/2011-12	Khumansar	Bhurajgarh ,Prabhupura ,Shyampura, Khumansar ,Manasar ,Netasar	6	8500	8500	0.15	1275	Bhurgarh, Manasar	Bhurajgarh 2065900,Prabhupura 2065800,Shyampura 2066400, Khumansar 2066600,Manasar 2064700,Netasar 2066500	AEN, DWSC
111		Jaisalmer	Jaisalmer(IWMP)30/2011-12	Thaiyat	Thaiyat ,Basanpeer Jooni , Bhagu Ka Gaon,Ridawa, Asayach	5	6000	6000	0.15	900	Basanpeer, Hameera, Badora gaon	Thaiyat 2039400,Basanpeer Jooni 2039600, Bhagu Ka Gaon 2039000,Ridawa 2039300, Asayach 2044600	AEN, DWSC
112		Jaisalmer	Jaisalmer(IWMP)31/2011-12	Kanod Beema	Lakha,Kanod Beerma,Kanod Rawlotan ,Chahdoo	4	7000	7000	0.15	1050	Boha, Kanod	Lakha 2024700,Kanod Beerma 2024100,Kanod Rawlotan 2024200,Chahdoo 2037300	AEN, DWSC
113		Jaisalmer	Jaisalmer(IWMP)32/2011-12	Askandra	Askandra, Didhoo , Tota, Ajasar	4	7000	7000	0.15	1050	Askandra, Ajasar	Askandra 2048400, Didhoo 2048500, Tota 2048700, Ajasar 2048600	AEN, DWSC
114		Jaisalmer	Jaisalmer(IWMP)33/2011-12	Beetha Ka Tala	Nokh ,Talriaya,Beethe Ka Tala	3	6000	6000	0.15	900	Nokh, Bodana	Nokh 2048100,Talriaya2047900,Beethe Ka Tala 2048300	AEN, DWSC
115		Sam	Jaisalmer(IWMP)34/2011-12	Rasla	Dawara ,Rasla(Baniya Khejarh),Bhimsar ,Achla	4	6000	6000	0.15	900	Moolana, Rasla	Dawara 2067600,Rasla(Baniya Khejarh) 2067700,Bhimsar 2067500,Achla 2067800	AEN, DWSC
116		Sam	Jaisalmer(IWMP)35/2011-12	Harbha	Kapuriya ,Harbha ,Kotha	3	5000	5000	0.15	750	Kapuriya, Deora	Kapuriya 2074600,Harbha 2074900,Kotha 2072875	AEN, DWSC
117		Sam	Jaisalmer(IWMP)36/2011-12	Ekalpar	Bandha ,Drablapar ,Ekalpar,Hema ,Netsi,Joga	6	6500	6500	0.15	975	Bandha, Ramgarh, Sonu, Raghwa	Bandha 2016700,Drablapar 2016600,Ekalpar 2016500,Hema 2021300,Netsi 2015900,Joga 2021500	AEN, DWSC

**Details of sanctioned projects under Integrated Watershed Management Programme (IWMP) for implementation starting during the year 2011-12 in Rajasthan**

**(Rs. In lacs)**

S. No.	District	Panchayat Samiti	Name of the project as per GOI	Local Name of the project	Macro/Micro no./ villages covered	No of Micro WS/ villages	Total project area (ha)	Effective Project area (ha)	Cost per ha.	Total cost	Name of Gram Panchayat	Name of Villages & census code	Name of PIA
118		Sam	Jaisalmer(IWMP)37/2011-12	Bhanbhara	Magra,Nagraja ,Basra ,Bhanbhara	4	5000	5000	0.15	750	Baiya, Chelak, Chatagarh	Magra 2075300,Nagraja 2072100,Basra 2075200,Bhanbhara 2071100	AEN, DWSC
119		Sam	Jaisalmer(IWMP)38/2011-12	Koriya	Chauhani ,Ukaralapar ,Masooriya ,Phaleri ,Koriya	5	5500	5500	0.15	825	Dav, Loonar, Beeda	Chauhani 2041900,Ukaralapar 2042300,Masooriya 2042200,Phaleri 2042100,Koriya 2042000	AEN, DWSC
120		Sam	Jaisalmer(IWMP)39/2011-12	Loono ki Basti	Mehboob ka Par ,Bida,Ganga ,Matwaon ki Basti ,Jamra ,Loono ki Basti ,Chaganiyon ki Basti ,Hameeron ki Basti	8	6500	6500	0.15	975	Beeda, Sam, Sipla, Dhanana	Mehboob ka Par 2035100,Bida 2035500,Ganga 2035300,Matwaon ki Basti 2035200,Jamra 2035600,Loono ki Basti 2027600,Chaganiyon ki Basti 2028200,Hameeron ki Basti 2028100	AEN, DWSC
121		Sam	Jaisalmer(IWMP)40/2011-12	Ugawa	Digri,Ugawa ,Beenjota	3	5000	5000	0.15	750	Sitolai, Narsingaon Ki Dhani, Chelak	Digri 2069500,Ugawa 2069600,Beenjota 2072300	AEN, DWSC
122		Sam	Jaisalmer(IWMP)41/2011-12	Sangar	Fatehgarh ,Bhiyasar,Sangar ,Sanjeet	4	8000	8000	0.15	1200	Fatehgarh, Rivari, Sangar	Fatehgarh 2074200,Bhiyasar 2074300,Sangar 2073100,Sanjeet 2077400	AEN, DWSC
123		Sam	Jaisalmer(IWMP)42/2011-12	Mangliyawas	Mangliyawas ,Kuchari ,Tibbansar	3	6000	6000	0.15	900	Sam,Habur, Siyamber	Mangliyawas 2020400,Kuchari 2021100,Tibbansar 2021000	AEN, DWSC
124		Sam	Jaisalmer(IWMP)43/2011-12	Mehreri	Mehreri ,Pabnasar ,Laxmansar ,Chhodiya	4	6000	6000	0.15	900	Dangri	Mehreri 2073800,Pabnasar 2073900,Laxmansar 2073600 ,Chhodiya 2068400	AEN, DWSC
125		Sam	Jaisalmer(IWMP)44/2011-12	Dhaneli	Phuliya,Katha ,Maneri,Dav ,Dhaneli	5	6500	6500	0.15	975	Satto, Barsiyala, Khuhri, Dav	Phuliya 2070600,Katha 2045100,Maneri 2043400,Dav 2043200,Dhaneli 2041700	AEN, DWSC
126		Sam	Jaisalmer(IWMP)45/2011-12	Bhikasar	Mehrajot(Achalsinghra) ,Bhikasar ,Karada,lala	4	5000	5000	0.15	750	Rasla	Mehrajot(Achalsinghra) 2067900,Bhikasar 2068300,Karada 2068000,lala 2068100	AEN, DWSC
127		Sam	Jaisalmer(IWMP)46/2011-12	kathora	Unda,Koda ,Sumliyai , kathora	4	5000	5000	0.15	750	Devikot, Rama, Sitolai	Unda 2069000,Koda 2073000,Sumliyai 2072800, kathora 2072500	AEN, DWSC

**Details of sanctioned projects under Integrated Watershed Management Programme (IWMP) for implementation starting during the year 2011-12 in Rajasthan**

**(Rs. In lacs)**

S. No.	District	Panchayat Samiti	Name of the project as per GOI	Local Name of the project	Macro/Micro no./ villages covered	No of Micro WS/ villages	Total project area (ha)	Effective Project area (ha)	Cost per ha.	Total cost	Name of Gram Panchayat	Name of Villages & census code	Name of PIA
128		Sam	Jaisalmer(IWMP)47/2011-12	Jodha	Ala, Jodha, Chhantagar, Khariya, Mooliya	5	5000	5000	0.15	750	Chatagarh, Barsiyala, Adbala	Ala 2071300, Jodha 2071200, Chhantagar 2070500, Khariya, 2042875, Mooliya 2071600	AEN, DWSC
		<b>Total</b>			<b>0</b>	<b>92</b>	<b>123500</b>	<b>123500</b>		<b>18525.0</b>		<b>0</b>	
129	Jalore	Raniwara	Jalore(IWMP)13/2011-12	Jalore XVI	11/9, 10, 11, 12, 13, 14, 15, 16, 17, 18, 12/1, 2, 3, 4, 5, 6, 7	17	6816	6704	0.15	1005.60	Jhakhri, Dhanol, Jorwas, Mendak kalana, Mendak khurd, Bargaon	Jhakhri-02340000, Dhanol-02340200, Jorwas- 02340340, Mendak kalana- 02341500, Mendak khurd- 02341400 Bargaon-02341880, Jetpura-02341700, Bhawariya- 02340100	AEN, DWSC
130		Ahore	Jalore(IWMP)14/2011-12	Jalore XIII	21/1, 20/1, 20/2, 21/2, 21/7, 21/8, 21/9, 22/1, 22/2, 23/1, 23/2, 23/3, 24/1, 24/2	14	6070	6070	0.15	910.50	Kanwala, Valdara, Chunda, Panchota, Shankhwali, Bhuti	Sugaliya sindhlan 02282600, Chawarda 02279500, Valdara 02282500, Chunda 02280000, Mohiwara 02278900, Kisangargh 02280100, Maheshpura 02279900, Tarwara 02282400, Mulewa 02279800, Panchota 02283500, Shankhwali 02282300, Bhuti 02283000, Kanwala 02282700	AEN, DWSC
131		Jalore	Jalore(IWMP)15/2011-12	Jalore XIV Rajanwari- II	6/1, 6/2, 6/3, 6/4, 8/1, 8/2, 8/3, 8/5, 10/2, 10/3, 10/4, 10/5	12	5518	4878	0.15	731.7	Sankarna Unn Meda Uparla	Sankarna- 18/2/88 Kaniwara-18/2/112 Unn- 18/2/111 Rajanwari-18/2/113 Pandagra- 18/2/114 Meda Uparla- 18/1/88 Maylawas-18/1/108 Meda Nichla- 18/1/109	AEN, DWSC
132		Bhinmal	Jalore(IWMP)16/2011-12	Jalore XV (Jetu III)	12/1	1	4616	4576	0.15	686.40	Narta, Daspa, Kavtara, Lunavas	Narta 02299300, Kushlapura 02299200, Navapura Choupavtan 02297800, Jetu 02310800, Lunawas 02310700	AEN, DWSC
133		Bhinmal	Jalore(IWMP)17/2011-12	Jalore XIX (Bagoda)	Bagoda, Khokha, Jaisawas, Koridhavesa, Khurddhavesa	5	8854	8854	0.15	1328.10	Bagoda, Khokha, Jaisawas	Bagoda- 02308400, Khokha-02307600, Jaisawas-02308200, Koridhavesa- 02307700 Khurddhavesa- 02308300	AEN, DWSC

**Details of sanctioned projects under Integrated Watershed Management Programme (IWMP) for implementation starting during the year 2011-12 in Rajasthan**

**(Rs. In lacs)**

S. No.	District	Panchayat Samiti	Name of the project as per GOI	Local Name of the project	Macro/Micro no./ villages covered	No of Micro WS/ villages	Total project area (ha)	Effective Project area (ha)	Cost per ha.	Total cost	Name of Gram Panchayat	Name of Villages & census code	Name of PIA
134		Jaswantpura	Jalore(IWMP)18 /2011-12	Jalore XVII	21/1, 21/2, 21/4, 23/1, 24/1, 24/3, 24/4, 24/6, 24/7, 16/5, 30/1, 30/3	12	5069	4093	0.15	613.95	Savidhar, Gajipura, Pavli, Dantlawas, Rajikawas	Karlu 02305000,Pavli 02300300,Pahadpura 02304800,Mandhar 02300400,Gajipura 02300200,Khanda deval 02300100,Kodita 02300500,Dantlawas 02305600,Shivgargh 02305200,Rajpura 02305300, Rajika bas 02305400,Manoharji ka bas 02305100	AEN, DWSC
135		Sayla	Jalore(IWMP)19 /2011-12	Pantheri	Unadi,Vishala ,Pathedi	3	5507	5507	0.15	826.05	Pantheri, Undi	Unadi, 0818000102275300,Vishala 0818000102275100,Pathedi 0818000102275400	AEN, DWSC
136		Sanchore	Jalore(IWMP)20 /2011-12	Jalore XIX	Arnay ,Sutharo ka golia, Hanvantnagar New, Khara ,Vada	5	7449	7449	0.15	1117.35	Arnay & Khara	Arnay 02328100,Sutharo ka golia 02328100,Hanvantnagar New, Khara 02330900,Vada 02330800	AEN, DWSC
		<b>Total</b>			<b>0</b>	<b>69</b>	<b>49899</b>	<b>48131</b>		<b>7219.65</b>	<b>0</b>	<b>0</b>	
137	Jhalawar	khanpur	Jhalawar(IWMP) 8/2011-12	Bagod	3/6 to21	16	10630	5494	0.12	659.28	Bager,Khera,Mundla, Harigarh.Bisankheri	Bager 03985800, Ummedpura 03983600 ,Ladaniya 03985600, Baddankheri03983800, Peetampura 0383900,Khera 03983700, Harigarh,03983500, HicherBoarda 03982500, Sindni0398400, Brahmkheri 03983500, Mundla 0398411,Fadiniya 03983200, Banskhera 03982800, Chamlasa,03982700 Badquwalia 03983400, Layphal 03982300, Bagod03982200	AEN, DWSC

**Details of sanctioned projects under Integrated Watershed Management Programme (IWMP) for implementation starting during the year 2011-12 in Rajasthan**

**(Rs. In lacs)**

S. No.	District	Panchayat Samiti	Name of the project as per GOI	Local Name of the project	Macro/Micro no./ villages covered	No of Micro WS/ villages	Total project area (ha)	Effective Project area (ha)	Cost per ha.	Total cost	Name of Gram Panchayat	Name of Villages & census code	Name of PIA
138		DAG	Jhalawar(IWMP) 9/2011-12	IWMP SINDHLA P.S.DAG	10/3,4, 11/01,2, 3,4, 5,	7	5213	3801	0.12	456.12	Kundla , Parapipli, Ranayara, Rawanguradi,	Kundla( '04119900) , Jakhni ( '04120000), Nipaniyajhala ( '04119800) , Akyan Gehlot ('04116800), Dewariya Kawal('04119600), Makoriya ('04116600), Bharka ('04120100), Khejriya (04120200), Somchiri ('04120500), Rawanguradi('04120600), Parasli('04120400), Hadmatiyaratna('04120900), Hadmatiya Meran('04121000)	AEN, DWDC
139		Jhalrapatan	Jhalawar(IWMP) 10/2011-12	Sagodiya-Goradanpura	23/1,2,3 24/1,2,3 20/1,2,3 16/1,2,3,4,18/2 ,19/2,3,4,5	18	15361	6535	0.12	784.2	Goradanpura, panwasa, Iktasa, Junakhada, Rooparal, Govindpura, Girdharpura, Kolna, Mandawar	Prithvipura( 04006900), Choonabhati( 04007000), Sagodiya (04007400), Panwasa (04007800) , Iktasa (04013300), Ganori (04013900) Junakhera (04013200) Akodiya 04008100), Akwasa (04012300), Jetpura (04012200), Beelwa (04012700), Mehsar (04014000), Mori (04013100), Jeentapura (0401290), Govindpura (04005600), Kherasi (04005700), Dhanoda (04005800), Bhanwarasa (04008800), Madhopur (04005200), Bagdar (04005300), Bakspura 04005400), Girdharpura (04006000), Khandiya (04001400), Malipura (04005500), dhanodi (04005800), Goradhanpura (04000600), Ramri (04006100), Mandawar (04000400), Budh Mandawar (04000200),	AEN, DWDC

**Details of sanctioned projects under Integrated Watershed Management Programme (IWMP) for implementation starting during the year 2011-12 in Rajasthan**

**(Rs. In lacs)**

S. No.	District	Panchayat Samiti	Name of the project as per GOI	Local Name of the project	Macro/Micro no./ villages covered	No of Micro WS/ villages	Total project area (ha)	Effective Project area (ha)	Cost per ha.	Total cost	Name of Gram Panchayat	Name of Villages & census code	Name of PIA
140		Jhalrapatan	Jhalawar(IWMP) 11/2011-12	Brodiya-Brindawan	25/1,2,3,4,5,6,26/1,2,27/1,2,3,4,5,2/1,2,3,4,5,6,7,8,28/1,29/1,2	24	15676	6292	0.12	755.04	kherla, Lawasal, Gordhanpura, Panwasa, Asnawar, Doongargav, Barodiya, Salotiya, Kalmandikalan, Tandisohanpura	Gadiyamer 04016600, Kherla 04014800, Manpura 04014900 Mehndi 04015200 Talwadia 04014600 Piplia 04006400 Lawasal 04015000 Dabli 04016400 Sagodiya 04007400 Bacholi 04007600 Asnawar 04013700 Kanwarpura 04017000 Choutyakheri 04017100 Chajoorikalan 04017100 Doongargav 04017300 Barodiya 04014300 Dhanoda 04005800 Ananda 04014500, Kherkhera 04014400, Sahipur 03998000, Jhirniya 03998500, Balgarh 03998800, Kalmandikalan 0060, Singhania 04002100, Salotiya 03998100, Brindawan 03998700, Raipur 04001800, Gurha 04015800, Tandisohanpura 04016100, Salri doongri 04015700, Nala 04016200 Ganeshpura 04015500 Gaopura 04015600	AEN, DWSC
141		Bakani	Jhalawar(IWMP) 12/2011-12	Kishanpuria	13/11,12,13 14/1,2,6,9,10 15/1,2 18/6,7,8,9,10,11	16	6474	5838	0.12	700.56	Badai, Umriya, Banskheri Lodhan, Kusalpura, Bindiakhera, Bhalta	Neukheri 0432700, Brai, 04032800, Kherdanta, 04052600 Chhurawariya, 04052400 Agaria, 04031100, Anandpura, 04030600 Soolipuri, 04035100 Bankar, 04058500, Padliyalodhan, 04052700, Bharikhurd, 04052800, Prathipura, 04052000, Baroikhera, 04051900	AEN, DWSC

**Details of sanctioned projects under Integrated Watershed Management Programme (IWMP) for implementation starting during the year 2011-12 in Rajasthan**

**(Rs. In lacs)**

S. No.	District	Panchayat Samiti	Name of the project as per GOI	Local Name of the project	Macro/Micro no./ villages covered	No of Micro WS/ villages	Total project area (ha)	Effective Project area (ha)	Cost per ha.	Total cost	Name of Gram Panchayat	Name of Villages & census code	Name of PIA
142		PIRAWA	Jhalawar(IWMP) 13/2011-12	RAMPURA	15/1,216/1,2,3,4,5,6,7,8	10	6786	5079	0.12	609.48	Rampuria, Sarkheri, Harnawada Gajja	Adakheri(04114200), Karakpura(04115700), Laxmipura(04115600), Sarver(04115500), Sarkheri(04115400), Kardiyasherpur(04114000), Harnawadagajja(04116000), Harnawadapitta(04116100), Ramti(04113800) Rasoolpura(04113900) Rampuria(04114100), Bijniyakheri(04114300) Boliyabari(04115300)	AEN, DWSC
143		M.thana	Jhalawar(IWMP) 14/2011-12	Moonjkhera	14/1,2,3, 16/1to8, 17/4,5, 23/1,2	15	6332	5091	0.12	610.92	DeoriKalan, Deori Chanchal, Lasooriya Shah, Banskhri Mewatiyan, Nayapura, SarKhandiya	Poonyakhera(4069300), Kheri(4069100), Ugarpura(4050200), Deori Chanchal(4050300), Moonj Khera(4054700), SarKhandi Khurd(4050500), Kachnariya(4048800), Deori Kalan(4049000), Gokulpura(4061400), Nayagaon(4049400), Patri Khera(4050600), Sar Khandiya(4054500), Deori Deo(4055700), Neem Khera(4061200), Lasuriagend(4061000), Haripura(4055900), Jamunia(4055800), Palkanda(4050600), Bhawanipura(4054600)	AEN, DWSC
		<b>Total</b>				<b>106</b>	<b>66472</b>	<b>38130</b>		<b>4575.6</b>			
144	Jhunjhunu	Khetri	Jhunjhunu(IWMP)10/2011-12	Kharkara	4/2,3,4,5,6,5/1,4,5,6,7	10	6797	5057	0.15	758.55	Beelva, Kharkara, Tateeja	Bankoti -00729200, Teelawali-00729300, Kharkara-00738300, Basantvihar-00728400, Tateeja-00728200, Deveta-00728160,	AEN, DWSC
145		Khetri	Jhunjhunu(IWMP)14/2011-12	Bansiyal	6/7,8,9,10,11,12, 13/1,2,3,5,6,7,12,13, 14/1,15/3,16/1,2, 17/4,5,6	21	11758	5070	0.15	760.5	Nanuwali Bawdi, Rajota, Dada Ftahpura, Toyntda, Papurna, Gadrata, Mahara jatuwas, Nangalia gujarwas	Nanuwali Bawdi-00729700, Rajota-00729800, Bansiyal-00733600, Tihara-00729900, Papurna-00733800, Gadrata-00734200, Modi-00733000, Mahara jatuwas-00732900, Nangalia gujarwas-00732800, Badalwas-00732700, Dheerajpura-00733100	AEN, DWSC



**Details of sanctioned projects under Integrated Watershed Management Programme (IWMP) for implementation starting during the year 2011-12 in Rajasthan**

**(Rs. In lacs)**

S. No.	District	Panchayat Samiti	Name of the project as per GOI	Local Name of the project	Macro/Micro no./ villages covered	No of Micro WS/ villages	Total project area (ha)	Effective Project area (ha)	Cost per ha.	Total cost	Name of Gram Panchayat	Name of Villages & census code	Name of PIA
146		Surajgarh	Jhunjhunu(IWMP)11/2011-12	Peepali	1. Peepali,2. Dobara,3. Bhavthari,4. Rooppura, . Amarsinghpura,6. Bijoli,7. Bas Bijoli	7	5300	5300	0.15	795	Peepali, Bhavthari & Farat	1. Peepali- 00696100,2. Dobara-00705400,3. Bhavthari-00705700,4. Rooppura-00705800, . Amarsinghpura - 00705500,6. Bijoli- 00705300,7. Bas Bijoli-00705200	AEN, DWSC
147		Alsisar	Jhunjhunu(IWMP)12/2011-12	Niradhanu	Niradhanu, Dheelsar, Shivdayalpura, Patoosar, Ganglyasar	5	5209	5209	0.15	781.35	Niradhanu, Dheelsar, Ganglyasar	Niradhanu- 00671000, Dheelsar - 00671100, Shivdayalpura - 00668200, Patoosar - 00668100, Ganglyasar- 00671200	AEN, DWSC
148		Alsisar	Jhunjhunu(IWMP)13/2011-12	Kant	Kant, Beedasar, Kodhesar, Dhani barwa, Bas haripura, Jhatawa Khurd, Bas Kaliyasar, Dhani Charan, Jalimpura	9	5417	5417	0.15	812.55	Kant, Kodhsar, Jhatawa khurd, Kaliyasar	Kant- 00672100, Beedasar-00671900 Kodhesar - 00671600, Dhani barwa-00672900, Bas haripura - 00670700, Jhatawa Khurd-00670600, Bas Kaliyasar - 00668500, Dhani Charan-00668600, Jalimpura - 00668300	AEN, DWSC
		<b>Total</b>			<b>0</b>	<b>52</b>	<b>34481</b>	<b>26053</b>		<b>3907.95 0</b>		<b>0</b>	
149	Jodhpur	Phalodi	Jhodhpur(IWMP)43/2011-12	Peelwa	Peelwa, Rawat Nagar	2	4300	4300	0.15	645	Peelwa	Peelwa 0815000101930100 Rawat Nagar 0815000101930000	AEN, DWSC
150		Phalodi	Jhodhpur(IWMP)44/2011-12	Bhojasar	Bhojasar, Hanuman Nagar, Kalirana Nagar, Dhatarwalo ka Goan, Mohar Nagar, Chhitar Bera, Chinpura Kallan,	7	6600	6600	0.15	990	Bhojasar	Bhojasar 0815000101923200 Hanuman Nagar 0815000101923100 Kalirana Nagar 0815000101923300 Dhatarwalo ka Goan 0815000101923400 Mohar Nagar 0815000101923000 Chhitar Bera 0815000101922900 Chinpura Kallan 0815000101922800	AEN, DWSC
151		Phalodi	Jhodhpur(IWMP)45/2011-12	Shri Laxman Nagar	Shri Laxman Nagar	1	6100	6100	0.15	915	Shri Laxman Nagar	Shri Laxman Nagar 0815000101924900	AEN, DWSC

**Details of sanctioned projects under Integrated Watershed Management Programme (IWMP) for implementation starting during the year 2011-12 in Rajasthan**

**(Rs. In lacs)**

S. No.	District	Panchayat Samiti	Name of the project as per GOI	Local Name of the project	Macro/Micro no./ villages covered	No of Micro WS/ villages	Total project area (ha)	Effective Project area (ha)	Cost per ha.	Total cost	Name of Gram Panchayat	Name of Villages & census code	Name of PIA
152		Bap	Jhodhpur(IWMP)46/2011-12	Surpura	Thoriyasar, Surpura, Sri Rampura, Bajrangnagar, Kalrawa bera, Saranpura	6	8000	8000	0.15	1200	Surpura	Thoriyasar 0815000101912900 Surpura 0815000101913300 Sri Rampura 0815000101913100 Bajrangnagar 0815000101913000 Kalrawa bera 0815000101913200 Saranpura 0815000101913400	AEN, DWSC
153		Bap	Jhodhpur(IWMP)47/2011-12	Anopnagar	Amarpura, Anopnagar, Rampura, Sonalpura	4	5020	5020	0.15	753	Ranari	Amarpura 01909800, Anopnagar 0815000101909900 Rampura 0815000101910800 Sonalpura 0815000101910600	AEN, DWSC
154		Bap	Jhodhpur(IWMP)48/2011-12	Jamba	Jamba, Jamba ki dhani	2	6820	6820	0.15	1023	Jamba	Jamba 0815000101915900 Jamba ki dhani 0815000101930100	AEN, DWSC
155		Mandore	Jhodhpur(IWMP)49/2011-12	Keru I, II	2/2,3,6,7,8,9 12/1,2,3 13/1,2,3 14/1	13	6022	6022	0.15	903.3	Beru, Keru	Beru 01958000 Dedipanada 01957900 Mahadev Nagar 01962800 Shivsarano ki dhani 01962700 Bhagtasni 01962900	AEN, DWSC
156		Balesar	Jhodhpur(IWMP)50/2011-12	Belwa	12/ 1 to 13 & 18/8,9,10	16	6100	6100	0.15	915	1. Belawa Ranaji 2. Balesar Durgawata 3. Belawa Khatriya 4. Balesar satta	Sagatpura(01976300) ,Belwa ranaji(01981500) , Balesar durgawatan(01984600), Dev nagar (01984500) , Belwa khatriya(01984300) , Rawalgarh (01984400) ,Balesar satta(01989800)	AEN, DWSC
157		Balesar	Jhodhpur(IWMP)51/2011-12	Bawarli	22/2,3,4 & CLUSTER	8	5500	5500	0.15	825	Bawarli, Aagoli	Bawarli(01992600) , Gajanawas(0992400) ,Lunav pura(0992300) ,Ajit nagar(0992700) , Aagolai(0993400) , Udaisar(0991700) , Konari(0992200) ,Hariyana(0992000)	AEN, DWSC

**Details of sanctioned projects under Integrated Watershed Management Programme (IWMP) for implementation starting during the year 2011-12 in Rajasthan**

**(Rs. In lacs)**

S. No.	District	Panchayat Samiti	Name of the project as per GOI	Local Name of the project	Macro/Micro no./ villages covered	No of Micro WS/ villages	Total project area (ha)	Effective Project area (ha)	Cost per ha.	Total cost	Name of Gram Panchayat	Name of Villages & census code	Name of PIA
158		Shergarh	Jhodhpur(IWMP)52/2011-12	Jodhpur-(Suwaliya, Chaba)	Lumabnsar-, Ganga Nagar-, Khemasar-, Durgsinghpura-, Genangarh-, Sukhsagar-, Sohansingh Nagar-	7	5479	5479	0.15	821.85	Suwaliya, Chaba	Lumabnsar-01980400, Ganga Nagar-, Khemasar-, Durgsinghpura-, Genangarh-, Sukhsagar-, Sohansingh Nagar-	AEN, DWDC
159		Shergarh	Jhodhpur(IWMP)53/2011-12	Jodhpur-(Bhomsagar, Chaba)	Bhomsagar, Hinkudi, Chaba, JamdaNagar, DolatsinghNagar	5	5591	5591	0.15	838.65	Bhomsagar, Chaba	Bhomsagar-01986300, Hinkudi-, Chaba-01986200, JamdaNagar-, DolatsinghNagar-	AEN, DWDC
160		Osain	Jhodhpur(IWMP)54/2011-12	Nausar	Nausar, Bendo ka bera, Radia Bera	3	6162	6000	0.15	900	Nausar	Nausar 01934600 Bendo ka bera 01934500 Radia Bera 01934400	AEN, DWDC
161		Osain	Jhodhpur(IWMP)55/2011-12	Bhikamkor	6/1,2,3 & cluster	4	4669	4500	0.15	675	Bhikamkor	Bhikamkor 01935200 Bhiyadiya 01935100 Indon ki dhani 01934900	AEN, DWDC
162		Osain	Jhodhpur(IWMP)56/2011-12	Malunga	41/1 to 19 42/1 to 7	26	4500	4500	0.15	675	Malunga, Santora	Malunga 01941000 Digari 01940400 Bari 01941100 Santora khurd 01940500 Santora kalan 0194060 ONerwa Charnan 01940800 Doli Nerwa 01940700	AEN, DWDC
163		Bilara	Jhodhpur(IWMP)57/2011-12	Lamba	14/1, 15/1, 18/1, 23/1, 17/1, 21/1, 22/1	7	7989	7989	0.15	1198.35	Bala, Ramasani, Kaparda, Lamba, Olvi, Rawar	Bala 0815000702012500, Hungaon Kallan 0815000702011800, Hungaon Khurd 0815000702011700, Jamba Nagar 0815000702009000, Kanawasiya 0815000702011200, Lamba 0815000702011100, Matwalo ki Dhani 0815000702012600, olvi 0815000702011400, Ram Nagar 0815000702009100, Rawar 0815000702011300	AEN, DWDC

**Details of sanctioned projects under Integrated Watershed Management Programme (IWMP) for implementation starting during the year 2011-12 in Rajasthan**

**(Rs. In lacs)**

S. No.	District	Panchayat Samiti	Name of the project as per GOI	Local Name of the project	Macro/Micro no./ villages covered	No of Micro WS/ villages	Total project area (ha)	Effective Project area (ha)	Cost per ha.	Total cost	Name of Gram Panchayat	Name of Villages & census code	Name of PIA
164		Luni	Jhodhpur(IWMP)58/2011-12	Kakelao Birami	Kakeleo, Basni Charan, Birami, Pithasni, Birdawas, Miyasani	6	8941	8941	0.15	1341.15	Kakelao, Birami	Kakeleo '01968900, Basni Charan '01969000 Birami '01969100, Pithasni '01965400 Birdawas '01969500, Miyasani '01969600	AEN, DWSC
165		Baori	Jhodhpur(IWMP)59/2011-12	Kajnau kalan	29/1,2: 17/2: 1/1,2,3,4 & cluster	8	6000	6000	0.15	900	Kajnau kalan Kherapa Lavera kalan Dhanari kalan	Kajnau kalan - 01947500, Kherapa - 01947600, Melana - 01948500, Kajnau khurd- 01945800, Bharinagar - 01943000	AEN, DWSC
166		Baori	Jhodhpur(IWMP)60/2011-12	Birai	30/1-5, 30/8-10 29/6-24 & cluster	28	5500	5500	0.15	825	Birai Kasti	Birai - 01950500, Kasti - 01950600	AEN, DWSC
167		Bhopalgarh	Jhodhpur(IWMP)61/2011-12	Nadsar	4/11,12,13	3	4500	4500	0.15	675	Nadsar	Nadsar 0815000301949800 Basni saindwa 0815000301949900	AEN, DWSC
168		Bhopalgarh	Jhodhpur(IWMP)62/2011-12	Khawaspura	23/1-6, 21/1,18/1,2,3 & cluster	11	4500	4500	0.15	675	Khawaspura, Madpuria	Khawaspura 01953900 Madpuria 01953800 Chaukdi kalan 01954300 Ghodawat 01954000	AEN, DWSC
		<b>Total</b>			<b>0</b>	<b>167</b>	<b>118293</b>	<b>117962</b>		<b>17694.30</b>		<b>0</b>	
169	Karouli	Karouli	Karouli(IWMP)6/2011-12	IWMP Karouli-VI	2/1 to 12 10/1 11/1,2,3	<b>16</b>	14980	6045	0.12	725.4	Fatehpur, Dukabali, Danda, Ratipura	01226700 -Danda,01225900-Dukabali,01225200-Sakarghata,01226400-Tali01186600-Fatehpur 01224000-Khediya,1231300 Ratiyapura	AEN, DWSC
170		Sapotara	Karouli(IWMP)7/2011-12	IWMP Karouli-VII	3/10,11,12,18,19, 20,21, 4/1	<b>8</b>	6300	6300	0.12	756	Looloj, Inayati, Hariyakaman dir, Khedala, Gajjupura, Bapoti,	01248000-Luloj, 01195300-Chainyapura, 01217500-Saingarpura, 01248100-Pilodipura, 01252300-Balwapura, 01251000-Dabir, 01237300-Dundiyapura, 01251800-Tursangpura, 01188500-Gajjupura,01200000-Khedala,01243500- Neemoda, adalpur, 01243700-Manda,01243800- Meenapura	AEN, DWSC

**Details of sanctioned projects under Integrated Watershed Management Programme (IWMP) for implementation starting during the year 2011-12 in Rajasthan**

**(Rs. In lacs)**

S. No.	District	Panchayat Samiti	Name of the project as per GOI	Local Name of the project	Macro/Micro no./ villages covered	No of Micro WS/ villages	Total project area (ha)	Effective Project area (ha)	Cost per ha.	Total cost	Name of Gram Panchayat	Name of Villages & census code	Name of PIA
171		Sapotara	Karouli(IWMP)8/2011-12	IWMP Karouli-VIII	15/1, 16/1 to6, 9 to 20	19	12988	5279	0.12	633.48	Gajjupura, Chodagaun, Jodali, Jeerota, Bookana, Sapotara	01251500- Kabada, 01251300- Chodagaun, 01248600-Jodali, 01244100-Jeerota,01251100-Bookana, 01252900Sapotara	AEN, DWDC
		<b>Total</b>				<b>43</b>	<b>34268</b>	<b>17624</b>		<b>2114.88</b>			
172	Kota	Sangod	Kota(IWMP)6/2011-12	Danta	5/2,4,5,6,7,8,9,10,11,&4/4,5&11/1,2,3	14	6346	4118	0.12	494.16	Loda Hera, Danta, Basayah edi, Dhulet	Loda Hera '03853400, Danta '03854500, Laxmipura '03854100, Garda '03854300, Nalodi '03854400, Chak Dhoolet '03854600, Madariya '03854000, Charchariya 03853500	AEN, DWDC
173		Sultanpur	Kota(IWMP)7/2011-12	Chomamaliyan	Chomamaliyan ,Choma Bebu ,Choma Kot ,Bamoli ,Girdharpura ,Saderi ,Dangawad ,Rel ,Hanotiya ,Suhana ,Kurari ,Tahala ,Bhatkheri	13	6035	6035	0.12	724.2	Chomamaliyan, Rel, Bhandahera	Chomamaliyan 03798900, Choma Bebu 03798200, Choma Kot 03798100, Bamoli 03798000, Girdharpura 03798300, Saderi 03799000, Dangawad 03798500, Rel 03799100, Hanotiya 03797600, Suhana 03797800, Kurari 03795900, Tahala 03797900, Bhatkheri 03798600	AEN, DWDC
174		Ladpura	Kota(IWMP)8/2011-12	Girdharpura	15/2,3,4&12/1,2,3,5 &10/1,2,3	10	8966	3390	0.12	406.8	Dolya, Kalyakhedi, Kasar, Baniyani, Mandana, Arand kheda	Girdharpura '03812900, Motipura '03804200, Bhagwanpura '03805600, Amarpura '03813800, Udpura 03813600, Prithvipura '03813700, Phata Khera '03815800, Bheenlot '03815900, Kasar '03808700, Khanpuriya '03809500, Baniyani '03810200, Seemalheri '03810300, Mandana '03810400, Charanhedi 3809700, Parliya 3809800	AEN, DWDC
		<b>Total</b>				<b>37</b>	<b>21347</b>	<b>13543</b>		<b>1625.16 0</b>		<b>0</b>	

**Details of sanctioned projects under Integrated Watershed Management Programme (IWMP) for implementation starting during the year 2011-12 in Rajasthan**

**(Rs. In lacs)**

S. No.	District	Panchayat Samiti	Name of the project as per GOI	Local Name of the project	Macro/Micro no./ villages covered	No of Micro WS/ villages	Total project area (ha)	Effective Project area (ha)	Cost per ha.	Total cost	Name of Gram Panchayat	Name of Villages & census code	Name of PIA
175	Nagour	Riyan	Nagour(IWMP)23/2011-12	Modi kalan	Jaswantpura, Shekhpura, Dhanipura, Rata Dhunda, Kaliyanpura, Nimbola Biswa, Saneriya, Banwara, Modi Kallan, Rakiyasani, Bofali, Sudwar	12	7000	7000	0.15	1050	Sudwar, Dhanipura, Nimbolabiswa, Modi Kallan, Bherunda	Jaswantpura-01863200, Shekhpura-01863000, Dhanipura-01864700, Rata Dhunda-01864800, Kaliyanpura-01864600, Nimbola Biswa-01863400, Saneriya-01864500, Banwara-01863500, Modi Kallan-01863600, Rakiyasani-01864400, Bofali-01864100, Sudwar-01863100	AEN, DWDC
176		Degana	Nagour(IWMP)24/2011-12	Kitalsar, Pundlota	Charnawas, Kirad, Kitalsar, Rawaliyawas, Degana gaun, Jawa Sisodiya, Ghana, Pundalota	8	5978	5978	0.15	896.7	Kitalsar, Pudlota, degana Gaon	Charnawas-01857400, Kirad-01857200, Kitalsar-01857100, Rawaliyawas-01854100, Degana gaun-01857000, Jawa Sisodiya-01857300, Ghana-01857500, Pundalota-01857600	AEN, DWDC
177		Degana	Nagour(IWMP)25/2011-12	Khudi Kalan	Churiyas, Dugor Achla, Jodhras, Khuri Kalan, Khuri Khurd, Pandwala	6	5225	5225	0.15	783.75	Khudi Kalan	Churiyas-01852500, Dugor Achla-01848000, Jodhras-01852700, Khuri Kalan-01851700, Khuri Khurd-01851600, Pandwala-01852600	AEN, DWDC
178		Parbatsar	Nagour(IWMP)26/2011-12	Bagot & Peeplad	11/(1-11) & 12/(1-6)	17	9418	8556	0.15	1283.4	Bagot, Nenia, chitai, Barev, Rohindi, Runija, Peeplad, Janjila	Neniya-01870100, Janjeela-0187000, Bagot-01871000, Narma-01869500, Dhunthiyan-1870900, Chitai-01871200, Barev-01871200, Bhawasiya-0186800, Rohindi-01870200, Peeplad-01870300, Runija-01870200, Malas Gusaiyan-01867800, Parbatsar (Rural)-01866800, Haripura-01867900	AEN, DWDC

**Details of sanctioned projects under Integrated Watershed Management Programme (IWMP) for implementation starting during the year 2011-12 in Rajasthan**

**(Rs. In lacs)**

S. No.	District	Panchayat Samiti	Name of the project as per GOI	Local Name of the project	Macro/Micro no./ villages covered	No of Micro WS/ villages	Total project area (ha)	Effective Project area (ha)	Cost per ha.	Total cost	Name of Gram Panchayat	Name of Villages & census code	Name of PIA
179		kuchaman	Nagour(IWMP)2 7/2011-12	Chitwa - Kukanwali - Gugarwar	3/5,6,7,8,9,10 - 1/1,4,5,6,7,8	12	4390	4328	0.15	649.20	Nagwara,kukanwali,p rempura,Chitawa,de eppura,charanwas,jili ya	Hanumanpura - 1897200,Gugarwar - 1897000,Kukanwali - 1896800,Seshama Ka Bass - 1896500,Deusar - 1896700,Chitawa - 1891500,Jaswantpura - 1896300,Sabalpura - 1892400,Mangalpura - 1892500,Chandpura -1892700	AEN, DWDSC
180		Didwana	Nagour(IWMP)2 8/2011-12	Singhana- Kalwani	Elichpura, Kalwani, Madam, Patan, Ajawa, Bhamasi, Chak, Khardiya, Naurangpura, Pathonon ka barh, Singhana	11	6158	6158	0.15	923.7	Singhana-Kalwani	Elichpura-01769400,Kalwani- 01768200,Madam-01768100,Patan- 01768300,Ajawa- 01768400,Bhamasi- 01768500,Chak- 01767800,Khardiya- 01767900,Naurangpura- 01768600,Pathonon ka barh- 01769300, Singhana-01768000	AEN, DWDSC
181		Jayal	Nagour(IWMP)2 9/2011-12	Deh	Deh, Kishanpura	2	7697	7697	0.15	1154.55	Jayal	Deh-01787900, Kishanpura- 01788000	AEN, DWDSC
182		Mundwa	Nagour(IWMP)3 0/2011-12	Thirod	Chak Jhoonjanda, Jhoonjhanda, Khera Akbarpura, Palari Pichkiyan, Kharda, Soliyana, Thiriod	7	7239	7239	0.15	1085.85	Jhoojhanda & Thirod	Chak Jhoonjanda- 01811400,Jhoonjhanda- 01814300,Khera Akbarpura- 01811200,Palari Pichkiyan- 0181500,Kharda- 01811700,Soliyana-01811600, Thiriod-01812300	AEN, DWDSC
183		Merta	Nagour(IWMP)3 1/2011-12	Bargaun & Kurdayan	17/1	1	7625	7625	0.15	1143.75	Bargaun & Kurdayan	Peethas-01834300,Beetan- 01834100,Bargaon- 01840700,Basni Kachchhawa- 01840600,Kurdaya-01834200	AEN, DWDSC

**Details of sanctioned projects under Integrated Watershed Management Programme (IWMP) for implementation starting during the year 2011-12 in Rajasthan**

**(Rs. In lacs)**

S. No.	District	Panchayat Samiti	Name of the project as per GOI	Local Name of the project	Macro/Micro no./ villages covered	No of Micro WS/ villages	Total project area (ha)	Effective Project area (ha)	Cost per ha.	Total cost	Name of Gram Panchayat	Name of Villages & census code	Name of PIA
184		Ladnun	Nagour(IWMP)32/2011-12	Meethari-Reegan	Dabro ka bass, Meethari, Rewaron ka bass, Tiloti, Reegan, Godaron ka bass, Raidhana, Udrasar	8	4860	4860	0.15	729	Meethari, Reegan, Udrasar	Dabro ka bass-176200, Meethari-177100, Rewaron ka bass-1762100, Tiloti-1761900, Reegan-1762300, Godaron ka bass-1761700, Raidhana-1761500, Udrasar-1761800	AEN, DWSC
185		Nagaur	Nagour(IWMP)33/2011-12	Khadkali	Charnisara, Galni, Khadkali	3	5936	5936	0.15	890.4	Khadkali	Charnisara-01821800, Galni - 01821900, 01822000 Khadkali	AEN, DWSC
186		Nagaur	Nagour(IWMP)34/2011-12	Barangaon-Kumari	Baswani, Bapor, Kadarpara, Barangaon, Kumari, Gowa Khurd	6	6059	6059	0.15	908.85	Barangaon & Kumari	Baswani-01807400, Bapor-01807600, Kadarpara-01807700, Barangaon-01812800, Kumari-01807500, Gowa Khurd-01808100	AEN, DWSC
187		Makrana	Nagour(IWMP)35/2011-12	khardia - ranigav	Rani Gav, Chak rani gav, Baladhana, Manglwa, Ucheria Charan, Siniya, Khardia, Mangal pura, Jalamaliya, Mundwa Kheri, Chapra	11	6633	6633	0.15	994.950	Rani gav, Khardia	Rani Gav-01876600, Chak rani gav-01876700, Baladhana-01880300, Manglwa-01876800, Ucheria Charan-01876500, Siniya-01876900, Khardia-01880800, Mangal pura-01880700, Jalamaliya-01880600, Mundwa Kheri-01880900, Chapra-01881000	AEN, DWSC
		<b>Total</b>			<b>0</b>	<b>104</b>	<b>84218</b>	<b>83294</b>		<b>12494.10</b>		<b>0</b>	
<b>188</b>	<b>Pali</b>	Pali	Pali(IWMP)18/2011-12	Denda	32/1,32/8,32/9,32/10, 32/11,,32/12,32/16	7	4678	4678	0.15	701.7	Denda, Gundoj, Gudrai, Dayalpara	Denda02437000, madari02437100, hathlai, kantra	AEN, DWSC
<b>189</b>		Jaitran	Pali(IWMP)19/2011-12	KURKI -II	3/2 ,4/1,2,3 5/2,3,4,5,6A	9	5200	5200	0.15	780	Kurki, Bhumalia	1.Kurki (02397100)2 .Dhaneriya(02396900) 3. Bakhtawarpura manpura(02397200)	AEN, DWSC



**Details of sanctioned projects under Integrated Watershed Management Programme (IWMP) for implementation starting during the year 2011-12 in Rajasthan**

**(Rs. In lacs)**

S. No.	District	Panchayat Samiti	Name of the project as per GOI	Local Name of the project	Macro/Micro no./ villages covered	No of Micro WS/ villages	Total project area (ha)	Effective Project area (ha)	Cost per ha.	Total cost	Name of Gram Panchayat	Name of Villages & census code	Name of PIA
190		Bali	Pali(IWMP)20/2011-12	Nana	18/1,2,3,10,11,14,15,20,21,22,23,24,25,26,27,15/6	16	6063	5062	0.15	759.3	Chamundry Ranawtan, Nana, Bhander, Kuran, koyalwaw, Aamliya	1.Chamundry Ranawtan-02481800 2. Nana-02482200 , 3. Bhander-02481000, 4. Virampura-02480900, 5. Kuran-02483100, 6. Koyalwaw-02482500, 7. Kagdara-02482100	AEN, DWSC
191		Raipur	Pali(IWMP)21/2011-12	Nanana (10) Narpura(6)	10/1,2B,6,7,8,9,106/1,2,3,4	11	5864	5180	0.15	777	Nanana, Relara, Ratariya, Chittar, Chang, Pratapgadh	Badipole 02408400, Shailpura024089000, Ratariya02409100, Bhanwariya 02409200, Nanana02405900, Rawatkhera, Chang02408500, Salakot, Devnagar, Chainpura 02406100, Kanecha02406400, Narpura02405700, pratapgarh 02410000	AEN, DWSC
192		Desuri	Pali(IWMP)22/2011-12	AneWa	15/1,2,5 14/1,13/1	5	4664	4350	0.15	652.5	Anewa, Madpura, Tikhi ki dhani	Anewa02464500, Madpura02429700, Tikhi ki dhani 02460600	AEN, DWSC
193		Sojat	Pali(IWMP)23/2011-12	Butelao 20	20/2,3,4,5,6,7B	6	4750	4650	0.15	697.5	Kharia Neev, Mev, Rupawas	Kharia Neev02415100, Butelao02415000, Chamdiyak02415200, Lundawas02415300, Rupawas02414900	AEN, DWSC
194		Rohat	Pali(IWMP)24/2011-12	IWMP Cluster Kulthana	Kulthana, Dhingana, Bhindara, kundli Charnana, Rakhana, Dewan, Umkali	7	5706	4875	0.15	731.25	Kulthana	Kulthana- 02425200, Dhingana - 02424700, Bhindara- 02425100, kundli - 02424900, Charnana . Rakhana- 02425300 Dewan - 02425000, Umkali - 02424800	AEN, DWSC
195		Rani	Pali(IWMP)25/2011-12	Nadana Bhatan - I&II	10/1,2,3,8,10,11,12	7	5653	4984	0.15	747.6	Nadana Bhatan, Salariya, Varkana	Nadana Bhatan02439700, Nadana Jodhan02458500, Khatukada 02432700, Salariya02458700, Aakrawas, Vingerla	AEN, DWSC

**Details of sanctioned projects under Integrated Watershed Management Programme (IWMP) for implementation starting during the year 2011-12 in Rajasthan**

**(Rs. In lacs)**

S. No.	District	Panchayat Samiti	Name of the project as per GOI	Local Name of the project	Macro/Micro no./ villages covered	No of Micro WS/ villages	Total project area (ha)	Effective Project area (ha)	Cost per ha.	Total cost	Name of Gram Panchayat	Name of Villages & census code	Name of PIA
196		Sumerpur	Pali(IWMP)26/2011-12	Khindaragaon, Bankli	5/2,3,4,5P,6P,7,8,9P,10P & 6/1 to 5	14	6498	6249	0.15	937.35	Sindru, Netra, Pomava, Bankli, Khivandi	Sindru02471800, Netra02472000, Pomava02472300, Bankli02471600, Khivandi0247100,	AEN, DWSC
197		Marwar_Jn.	Pali(IWMP)27/2011-12	Dudor, Phulia, Manda	19/1,2,3 21/1,2,3	6	5224	5112	0.15	766.8	Dudor, Phulia, Manda	Dudor02441000, Phulia02443100, Manda02443200, Lolawas02441200, Akhawas02440800, Job Dudor02440900, Hemliawas Khurd02442500	AEN, DWSC
		<b>Total</b>			<b>0</b>	<b>88</b>	<b>54300</b>	<b>50340</b>		<b>7551.0</b>		<b>0</b>	
198	Pratapgarh	Arnod	Pratapgarh(IWMP)3/2011-12	Moheda	11/ 1 to 7, 9/ 1 to 4	11	5697	5697	0.12	683.64	Jajali, Choopna, Mowai, Moheda, Achnara, Sewna, Fatehgarh	Vanpura-3753400, Kodinera-3750200, Choopna-3753900, Tanda-3753600, Mowai-3754000, Diwala-3754100, Moheda-3754200, Dorana-3755700, Achanara-3755500, Barkhedi-3755600, Barwaskalan-3756700, Morundi-3756900, Kachnara, Lapriyarundi, Nagdi	AEN, DWSC
199		Pratapgarh	Pratapgarh(IWMP)4/2011-12	Utakhera	5/ 1 to 8, 6/1 to 4	12	5012	2444	0.12	293.28	Pal, Saripipli, Madhura Talab, Barawarda, Mariya khed	Reechripal-3712400, Garhvela-37127200, Billikhera-3712800, Kesharpura-3713000, Rughnathpura-3713100, Teekhi Magri-3712200, Uthakhera-3713300, Saripipli-46, Madhura Talab-23, Chirwa-3713500, Talaya, Saga Magri 313600, Sewra-3713800	AEN, DWSC
200		Chhotisadari	Pratapgarh(IWMP)5/2011-12	Bhairvi	13/1(b) 13/8 to 15	9	5008	3636	0.12	436.32	Narani, Jolodia ka kheda, Rambhawali, Swaroopganj	Baseri kundal-3693000, Sandi kheda, Jalodia keloghida-3692800, Manpura Bhatia-3693300, Barkheda-3694000, Swaroopganj-3691100, Dhamniya jagir-3693800, Gadariyawas-3693900, Bhairvi-3694600, Shambhuganj, Balan ka kheda-3690900	AEN, DWSC

**Details of sanctioned projects under Integrated Watershed Management Programme (IWMP) for implementation starting during the year 2011-12 in Rajasthan**

**(Rs. In lacs)**

S. No.	District	Panchayat Samiti	Name of the project as per GOI	Local Name of the project	Macro/Micro no./ villages covered	No of Micro WS/ villages	Total project area (ha)	Effective Project area (ha)	Cost per ha.	Total cost	Name of Gram Panchayat	Name of Villages & census code	Name of PIA
201		Pipalkhunt	Pratapgarh(IWMP)6/2011-12	Prataogarh IWMP 11-12 (Dunglawani II )	13/1,2 14/1,2,3,10 15/1to7,10to19 16/4,5, 17/1to4, 18/7,8,10 19/4,5 20/1 22/7 23/ 6,38	38	11732	6532	0.12	783.84	Kalighati,Bori,jamli,Thechla,Dunglawani,nayan,prithipura,Koopara,Kelamala,Tamatia,Rohaniya,Pipalkunt	Morwaniya 03396100,Reechari 03400900,Maliya 03401000,Barawada 03401400,Bilriya 03401300,Kalighati 03401200,Bara 03401100,Baktor 03396200,Bori 03395700,Danta 03395600,Warda 03406800,Techla 03400200,Mahuusal 03399900,Ghara 03400400,Amalika khada 03400300,Karwi 03400500,Dunglawani 03406700,Ghotada 03400600,Bawari 03400800,Nayan 03405500,Saliya 03405400,Peepalda 03406600,Prithipura 03406200,Haro 03405300,Thechla(Kelamela) 03401900,Choki 03404700,Nalchoki 03404800,Mandli 03405900,Thakra 03406100,Ranpur 03396400	AEN, DWSC
		<b>Total</b>				<b>70</b>	<b>27449</b>	<b>18309</b>		<b>2197.08</b>	<b>0</b>	<b>0</b>	

**Details of sanctioned projects under Integrated Watershed Management Programme (IWMP) for implementation starting during the year 2011-12 in Rajasthan**

**(Rs. In lacs)**

S. No.	District	Panchayat Samiti	Name of the project as per GOI	Local Name of the project	Macro/Micro no./ villages covered	No of Micro WS/ villages	Total project area (ha)	Effective Project area (ha)	Cost per ha.	Total cost	Name of Gram Panchayat	Name of Villages & census code	Name of PIA
202	Rajsamand	KUMBHAL GARH	Rajsamand(IWMP)6/2011-12	KELWARA	(14/8,9,10,12,13,14,15,17,18,15/1to 5, 17/2,3)	16	8175	7056	0.12	846.72	Majhera,Olader,Badgaon,Morcha,Gawar,Gajpur Kalinjer,Koyal	Kheran 3005600,Beer Ki Bhagal 3005300,Majhera 3004200,Gawar 3004300,Balwas 3005700,Olader 3005800,Badgaon 3007700,Badgaon 3007700,Badgaon 3007700,Morcha 3007900,Dhoran 3008800,Morcha 3007900,Morcha 3007900,Thoriya 3006200,Gajpur 3006300,Bhawani Ki Bhagal 3005400,Bardya 3006500,Moyna 3007400,Shishodiyon Ka Gura 3006600,Chatraji Ka Gura 3007300,Jitriya 3007100,Koyal 3006800,Gowal 3006700,Sangath Khurd 3006900,Gowal 3006700,Kalinjer 3008100,Madrechon Ka Guda 3008200	AEN, DWSC
203		Rajsamand	Rajsamand(IWMP)7/2011-12	Rajsamand II	5/6&7,6/6to 9&8/1,2,3	9	5143	5143	0.12	617.16	Mundol, Boraj, Badarda,Piparda	Madri Gowaliya 3019100,Mundol 3021800,Kharandia 3019000,Boraj 3018000,Sardulkhera 3019200,Maja 3023400,Chintamana Ka Madra 3023300,Badarda 3023600,Dewana 3023700,Nandora 3023500,Badarda3023600,Shankar pura 3024000,Piparda 3023900 Badarda3023600	AEN, DWSC
		<b>Total</b>			<b>0</b>	<b>25</b>	<b>13318</b>	<b>12199</b>		<b>1463.88</b>	<b>0</b>	<b>0</b>	

**Details of sanctioned projects under Integrated Watershed Management Programme (IWMP) for implementation starting during the year 2011-12 in Rajasthan**

**(Rs. In lacs)**

S. No.	District	Panchayat Samiti	Name of the project as per GOI	Local Name of the project	Macro/Micro no./ villages covered	No of Micro WS/ villages	Total project area (ha)	Effective Project area (ha)	Cost per ha.	Total cost	Name of Gram Panchayat	Name of Villages & census code	Name of PIA
204	Sawai Madhopur	Sawai Madhopur	S.Madhopur(IW MP)8/2011-12	Dhunda	10/8 , 11/1 , 2, 3 13/1, 2, 3	7	5896	5287	<b>0.12</b>	634.44	Bhagwatgar, Lorwara, Jatwara, Ajnoti, Jedawta, Padana	Bhagwatgar(0810000501308500), Banda (0810000601311900), Dodarakhurd (0810000601312100), Lorwara (0810000601315600), Dhunda (0810000601312200), Jatwara (0810000601312300), Dubbi) 0810000601315500), Ajnoti (08100006011312400), Jadawta (0810000601315200), Khatkhurd (0810000601312500), Khat Kalan (081000601312700), Padana (081000601312800)	AEN, DWSC
205		Bamanwas	S.Madhopur(IW MP)9/2011-12	Binjari - Barnala	5/1, 6/4 , 7/1 , 7/3	4	4650	4650	<b>0.12</b>	558	Sancholi, Sundari , Barnala	Maharavand(01283300), Madhopura(01283400), Sukhanandpura(01283600), Tigariya(01286100), Sundariy(01284000), Barnala(01285800) , Lakhanpur(01285900), Bad Lakhanpur (01286000) , Aabadi Ki Dhani(01283200) Bad Sundari(01283900)	AEN, DWSC
206		Gangapur City	S.Madhopur(IW MP)10/2011-12	Wazirpur-Gangapur	1/2 , 2/1 , 2/2 & 3/1	4	4659	4659	<b>0.12</b>	559.08	Wazirpur , Shyaroli , Sewa, Jeevali, Toksi	Wazirpur (01262800), Chakda (01262900) , Sewa (01264500) , Shyaroli (01263000), Jeevali (1264600), Dob (01264700), Benipur (01264800), Toksi (01264900)	AEN, DWSC
207		Bonli	S.Madhopur(IW MP)11/2011-12	Gugrod	8/1,2,3,4,5,6,7,8,9 ,10,11 9/1,2,3,4,5,6,7,8	19	6543	5240	<b>0.12</b>	628.8	Bapui,Lakhanpur,Moran	Gugrod 01298600 , Jatlaw 01298700, Bapui 01298800,Lakhanpur 01299100,Dungri 01298900,Khedha 01299000,Gol 01299300,Gothra 01299400,Borkhedha 01298500	AEN, DWSC
		<b>Total</b>				<b>34</b>	<b>21748</b>	<b>19836</b>		<b>2380.32</b>			

**Details of sanctioned projects under Integrated Watershed Management Programme (IWMP) for implementation starting during the year 2011-12 in Rajasthan**

**(Rs. In lacs)**

S. No.	District	Panchayat Samiti	Name of the project as per GOI	Local Name of the project	Macro/Micro no./ villages covered	No of Micro WS/ villages	Total project area (ha)	Effective Project area (ha)	Cost per ha.	Total cost	Name of Gram Panchayat	Name of Villages & census code	Name of PIA
208	Sikar	Neem ka thana	Sikar(IWMP)12/2011-12	Toda	28/2,3,5,8,9,10,11,12,13,14,15,16,17, 18,19,20,21,22, 23	19	7763	5180	0.15	777.00	Sanwalpura-tanwaran,Chiplata,Deepawas,Mokalwas - Jharinda,Toda	Avinashi- 01756500,Kishanpura - 01756400,Choodla - 01756700,Sanwalpura-tanwaran - 01756600,Chiplata - 01750600,Sakray - 01750800, Bhojmed -01750900,Saidala-Bhagwanpura - 01750700,Deepawas - 01751100, Ghata-guar -01751000,Mokalwas - Jharinda - 01751200, Luharwas - 01756300,Ramalyash - 01756200,Jharinda - 01751300,Toda -01756100	AEN, DWDC
209		Dhod	Sikar(IWMP)13/2011-12	Arjunpura & Desert	Gothara Tegelan ,Arjunpura,Mandhota,Badalwas,Jachas,Dhani Sawairam,Netrwas ,Mandawara,Tatnwa	9	5221	5221	0.15	783.15	(1) Gothara Tegelan, (2) Mandhota, (3) Badalwas, (4) Netarwas, (5) Mandawara, (6) Bhuwala	Gothara Tegelan (01699300), Arjunpura(01699200), Mandhota (01699100), Badalwas(01699000), Jachas(01698800), Dhani Sawairam(01698600), Netrwas(01694000), Mandawara(01699900), Tatnwa(01696200)	AEN, DWDC
210		Dantaramgarh	Sikar(IWMP)14/2011-12	Suliyawas	Khatiwās, Godiawas, Suliyawas, Amarpura, Tuli Ka Charanbas, Roopgarh, Motipura, Nayabas, Tehat, Basri Kalan, Ralawata, Jeenmata, Nimerā, Tanbakhupura, Jeenwas, Udaipura, Mohanpura, Maksoodpura, Chihala	19	5820	5072	0.15	760.80	Suliyawas, Mundiawas, Roopgarh, Ralawata, Dudhwa, Khandelsar	Khatiwās (01705600), Godiawas (01705700), Suliyawas (01705900), Amarpura (01706200), Tuli Ka Charanbas (01706400), Roopgarh (01706500), Motipura (01706600), Nayabas (01706700), Tehat (01706800), Basri Kalan (01707600), Ralawata (01707700), Jeenmata (01707800), Nimerā (01707900), Tanbakhupura (01708000), Jeenwas (01707400), Udaipura (01707200), Mohanpura (01707300), Maksoodpura (01711900), Chihala (01711700)	AEN, DWDC

**Details of sanctioned projects under Integrated Watershed Management Programme (IWMP) for implementation starting during the year 2011-12 in Rajasthan**

**(Rs. In lacs)**

S. No.	District	Panchayat Samiti	Name of the project as per GOI	Local Name of the project	Macro/Micro no./ villages covered	No of Micro WS/ villages	Total project area (ha)	Effective Project area (ha)	Cost per ha.	Total cost	Name of Gram Panchayat	Name of Villages & census code	Name of PIA
211		Fatehpur	Sikar(IWMP)15/2011-12	Sahnusar	Sahnusar, Bairas, Garandawa, Madhopura, Gudarwas, Dhani Neema, Dhani Kharaita, Dhani Thedi, Dhakas, Takhalsar, Narsara-Hardayalpura, Rukansar, Dhani Sunda	13	5571	5500	0.15	825.00	Sahnusar, Takhalsar	Sahnusar(01661300), Bairas (01661200), Garandawa (01661100), Madhopura (01661000), Gudarwas (01660900), Dhani Neema (01660800), Dhani Kharaita (01660700), Dhani Thedi (01660500), Dhakas (01660400), Takhalsar (01660100), Narsara-Hardayalpura (01660000), Rukansar (01659900), Dhani Sunda (01660300)	AEN, DWSC
212		Laxmangarh	Sikar(IWMP)16/2011-12	BAGRI	Bagri, Banai, Dantujala, Kheri Dukia, Bhuma Bara, Hapas, Alkhpura Bogan, Narsas, Sola	9	7800	7440	0.15	1116	Bagri, Bhuma Bara, Patoda, Alkhpura Bogan, Goroda	Bagri-01671500, Banai-01676100, Dantujala -01675900, Kheri Dukia-01676000, Bhuma Bara-01676200, Hapas-01684100, Alkhpura Bogan-01679800, Narsas-01677000, Sola-01679400	AEN, DWSC
213		Khandela	Sikar(IWMP)17/2011-12	Iohanwara	Thoi, Rampura, Gopalpura, Loharwara, Garhbhopji, Sheelpur, Ghassipura, Kanwat, Dhar Kanwat	9	5111	5111	0.15	766.65	Thoi, Rampura, Loharwara, Kanwat	Thoi(01738100), Rampura(01739400), Gopalpura(01737700), Loharwara(01737900), Garhbhopji(01737800), Sheelpur(01738000), Ghassipura(01732000), Kanwat(01731900), Dhar Kanwat(01731800)	AEN, DWSC
214		Piprali	Sikar(IWMP)18/2011-12	Chainpura	Chainpura, Hardeyalpura, Dadli, Charan Ka Bass, Gokulpura, Dasa ki Dhani, RadhaKisanpura(Rural), Dulla Ki Dhani, Dhani Nathawatan, Nani, DhaniSalamsingh, Bajajgram, Chandpura(Rural)	13	5016	5016	0.15	752.40	Chainpura, Gokulpura, RadhaKisanpura, Nani, Chandpura	Chainpura(01701000), Hardeyalpura (01692100), Dadli(01692200), Charan Ka Bass(01700900), Gokulpura(01693100), Dasa ki Dhani(01692900), RadhaKisanpura(Rural)(01692800), Dulla Ki Dhani(01693000), DhaniNathawatan (01690400), Nani(01690500), Dhani Salamsingh(01693200), Bajajgram (01693300), Chandpura (Rural) (01693400)	AEN, DWSC

**Details of sanctioned projects under Integrated Watershed Management Programme (IWMP) for implementation starting during the year 2011-12 in Rajasthan**

**(Rs. In lacs)**

S. No.	District	Panchayat Samiti	Name of the project as per GOI	Local Name of the project	Macro/Micro no./ villages covered	No of Micro WS/ villages	Total project area (ha)	Effective Project area (ha)	Cost per ha.	Total cost	Name of Gram Panchayat	Name of Villages & census code	Name of PIA
215		Shrimadhapur	Sikar(IWMP)19/2011-12	Sihori	Bharni,Srimadhapur (Rural),Kanchanpur,Khanipura,Chak Jaswantpura,Derawali,dhai,Kalyanpura,Dhabawali ,Sihori ,Nalot,Prthviura,Patwari Ka Bas ,Malakali	13	5140	5140	0.15	771.00	Bharni,Kanchanpur,Hanspur,Jaswantpura,Sihori,Jorawar Nagar,Bagriyawas,Patwari Ka Bas,Malakali	Bharni-01736600,Srimadhapur (Rural)- 01736800,Kanchanpur - 01732500,Khanipura- 01732800,Chak Jaswantpura - 01732700,Derawali dhai - 01732900,Kalyanpura - 01733000,Dhabawali - 01739700,Sihori - 01739600,Nalot - 01737600,Prthviura - 01737200,Patwari Ka Bas - 01736000,Malakali - 01736400	AEN, DWSC
		<b>Total</b>			<b>0</b>	<b>104</b>	<b>47442</b>	<b>43680</b>		<b>6552.0</b>		<b>0</b>	
216	Sirohi	Pindwara	Sirohi(IWMP)6/2011-12	Sirohi-VIII	110106/01,10108/1,2,3 110109/1 110214/1,2	7	6300	4203	0.12	504.36	Valoriya, Basantgarh, Adarsh Dungri	Valoriya 02366600 , Basantgarh, 02366400 Adarsh Dungri 02366100 Chavri 02366300	AEN, DWSC
217		Sirohi	Sirohi(IWMP)7/2011-12	Sirohi-VI	061101/ 01,02,03 061103/01, 061102/01, 07	6	6904	6904	0.12	828.48	Barloot- Navara Sartara	Barloot, 02350600 Navara, 02351000 Bavli, 02350900 Vardara , 02353200 Guda 03551100	AEN, DWSC
218		Reodar	Sirohi(IWMP)8/2011-12	Sirohi-VII	100301/ 01 to 08, 10 to 15	14	7764	6240	0.12	748.8	Raipur Nimbuj	Raipur 02380200 Jalampura 02376000 Wadvaj 02376100 Nimbuj 02376400 Keshua 02376200 Himmatpura 02376300	AEN, DWSC
		<b>Total</b>			<b>0</b>	<b>27</b>	<b>20968</b>	<b>17347</b>		<b>2081.64</b>	<b>0</b>	<b>0</b>	
219	Tonk	Uniara	Tonk(IWMP)11/2011-12	TONK (IWMP) 16/11-12	11/1, 10/4,5,6 , 9/8, 7 /5,6,10,11	9	5323	5323	0.12	638.76	Hadripura, Pachala, Jhundwa,	Molvinagar-02689200,Aminpura-0289300,Aleempura-02689500,Barana-02689600,Parli-02689800,Pachala-02690100,Madanpura-02689900, Gafoorpura-02690300,Bishanpura-02689900,Rijoda-02690400,Rohit-02691800,Usmanpura-02691700,Rasoolpura-02692600,Rahmanpura-02692100,Shabanpura-02692200,Hanotiya-02692700	AEN, DWSC



**Details of sanctioned projects under Integrated Watershed Management Programme (IWMP) for implementation starting during the year 2011-12 in Rajasthan**

**(Rs. In lacs)**

S. No.	District	Panchayat Samiti	Name of the project as per GOI	Local Name of the project	Macro/Micro no./ villages covered	No of Micro WS/ villages	Total project area (ha)	Effective Project area (ha)	Cost per ha.	Total cost	Name of Gram Panchayat	Name of Villages & census code	Name of PIA
220		Newai	Tonk(IWMP)12/2011-12	TONK (IWMP) 15/11-12	22/1,2,3 23/1,2	5	5745	5310	0.12	637.20	Bahad, Siras & Bassi	Bareda-02631800,Bassi-02632700,Khedi Manpur-0263300,Siras-02633100,Syosinghpura-02622300,Bahad-02632800,Kheda-02632900	AEN, DWSC
221		Newai	Tonk(IWMP)13/2011-12	TONK (IWMP) 14/11-12	20/1, 19/2,3,4 10/1	5	6402	5862	0.12	703.44	Baraganv, Sirohi, Surampura @ Nayaganv	Baraganv @ Teetoli-02630400,Sirohi-02630300,Medharkalan-02630500,Tordi-02630600,Khajpura-02630700,Nayaganv-02630100	AEN, DWSC
222		Malpura	Tonk(IWMP)14/2011-12	Tonk (IWMP) 11/11-12	7 /9,11,14,15 , 6/2	5	5340	5340	0.12	640.80	Kantoli,Lamba Harisingh , Morla, Deval	Kantoli-02596900,Mahadevpura-0259700,Gulgoan-02592700,Bilera-02592900,Bagari-02593400	AEN, DWSC
223		Malpura	Tonk(IWMP)15/2011-12	Tonk (IWMP) 12/11-12	2 /6, 8	2	5520	5520	0.12	662.40	Kurad, Malikpur, Barol Pachewar	Sel-Sagar - 02588100,Syah - 02589500,Kurar - 02589400, Malikpur - 02589800,Hunatya - 02588300, Madhonagar - 02589700	AEN, DWSC
224		Malpura	Tonk(IWMP)16/2011-12	TONK (IWMP) 13/11-12	2(11), 4(3)	2	5395	5395	0.12	647.40	Chawndiya, Dholi, Soda, Chainpura	Shrirampura-02590700,Hrnoda-02590800,Jaisinghpura-02594400,Soda-02594500,Chosla-02594600	AEN, DWSC
		<b>Total</b>			<b>0</b>	<b>28</b>	<b>33725</b>	<b>32750</b>		<b>3930 0</b>		<b>0</b>	

**Details of sanctioned projects under Integrated Watershed Management Programme (IWMP) for implementation starting during the year 2011-12 in Rajasthan**

**(Rs. In lacs)**

S. No.	District	Panchayat Samiti	Name of the project as per GOI	Local Name of the project	Macro/Micro no./villages covered	No of Micro WS/villages	Total project area (ha)	Effective Project area (ha)	Cost per ha.	Total cost	Name of Gram Panchayat	Name of Villages & census code	Name of PIA
225	Udaipur	Jhadol	Udaipur(IWMP)8/2011-12	Ranpur	7/1,2,8/1,2,3,4,9/1,2,3,18/1,2,3,4,5	14	9528	5836	0.12	700.32	ogana, kada, birothi, gejavi, anjaroli khas, oda, nevaj	Peelak-03118000,Napadevi-03118300,Mohani-03118400,Kumarwas-03118500,Undra-03118600,Ajaipura-03118700,Bhawariya-03119000,Dhooli Bhakhari-03119100,Ranpur-03119200,Kyariya-03119300,Khuda-03119400,Wangli-03119500,Dheemri-03119600,Jawariya-03119700,Galdhar-03119800,Sandmari-03119900,Kitawaton Ka Was-03122900,Kaliya Ghati-03123100,Gejvi-03123200,Kapayawas-03118800,Jetiwara-03123400,Heeromala-03123500,Benagiya-03123600,Dabla-03123700,Jurli-03123800,Bansiwara-03123900,Biroti-03124000,Nayagaon-03124100,Bhakoomba-03124200,Rohimala-03125300,Bitta-03131300,Gamri-03131400,Kunda-03131500,Ajroli Dhoolji-03132600,Ajrolli Khas-03132700,Ajroli Daulji-03132800	AEN, DWSC
226		Bhinder	Udaipur(IWMP)9/2011-12	Dharata	6/1,3,4,5	4	4937	4937	0.12	592.44	Bargaon, Chargadia, Dharta, Heenta, Jetpura, Kedariya, Salera Vana	Bargaon-03169900,Gopalpura-03182200,Dharta-03180600,Khimawaton Ka Khera-03180700,Suratpura-03181600,Gokal Ji Ka Khera-03181800,Gadariyawas-03182000,Aylon Ki Bhagal-03180900,Rama Ki Bhagal-03181000,Heenta-03181200,Gadariyawas-03181400,Jetpura-03181900,Sunderpura-03181300,Salera-03180300,Waja Ka Khera-03180500,Vana-03173400	AEN, DWSC

**Details of sanctioned projects under Integrated Watershed Management Programme (IWMP) for implementation starting during the year 2011-12 in Rajasthan**

**(Rs. In lacs)**

S. No.	District	Panchayat Samiti	Name of the project as per GOI	Local Name of the project	Macro/Micro no./villages covered	No of Micro WS/villages	Total project area (ha)	Effective Project area (ha)	Cost per ha.	Total cost	Name of Gram Panchayat	Name of Villages & census code	Name of PIA
227		Mavli	Udaipur(IWMP)10/2011-12	Sakroda	3/1,2,3,4,7,3/12B,13,14,15,16,17,18,19	13	5622	5100	0.12	612	Sankroda, Phalichara, Vasni Kala, Changedi, Jewana, Khartana	Jewana-03057900, Khartana-03058000, Kuncholi-03057200, Deoji Ka Khera-03057500, Changedi-03067800, Dhudhailya-03068300, Sankroda-03057100, Bhawali-03058800, Rani Khera-03058900, Shivsinghji Ka Khera-03058600, Peepallya-03058700, Fatehnagar	AEN, DWSC
228	Udaipur	Badgoan	Udaipur(IWMP)11/2011-12	Ubheshwar	11/1,12/1,13/11,12B	4	5035	4000	0.12	480	Madar , Dhar	Banadiya-03155800, Gahloton Ka Bas-03155900, Beeyal-03156000, Kundal Ubeshwarji-03156100, Dhar-03156200, Badanga-03156300, Rathoran Ka Gurha-03140600, Ghodan Kalan-03155700, Kaylo ka Guda-03140700, Manpur-13032301, 13032302, 1303203, Madar-03140900, Ghodan Kurd-03140800	AEN, DWSC
229		Salumber	Udaipur(IWMP)12/2011-12	Manpur	23/1,2,3	3	5095	4251	0.12	510.12	Jodhpur Khurd, Manpur'A' Budel, Amalwa	Salkawatn-Ka-Gurha - 03244200, Manpur (A) - 03244300, Sajnot - 03244400, Manpur (B) - 03244500, Budel - 03244600, Kachariya - 03244700, Jamboo-Khera - 03244800, Amalwa - 03244900, Harmatya-Khurd - 03245300, Shyampura - 03245400, Dagocha - 03245500, Rathri -03245600	AEN, DWSC
		<b>Total</b>				<b>38</b>	<b>30217</b>	<b>24124</b>		<b>2894.88</b>	<b>0</b>	<b>0</b>	
		<b>G.TOTAL</b>				<b>1799</b>	<b>1454769</b>	<b>1301201</b>		<b>181999.47</b>		<b>0</b>	